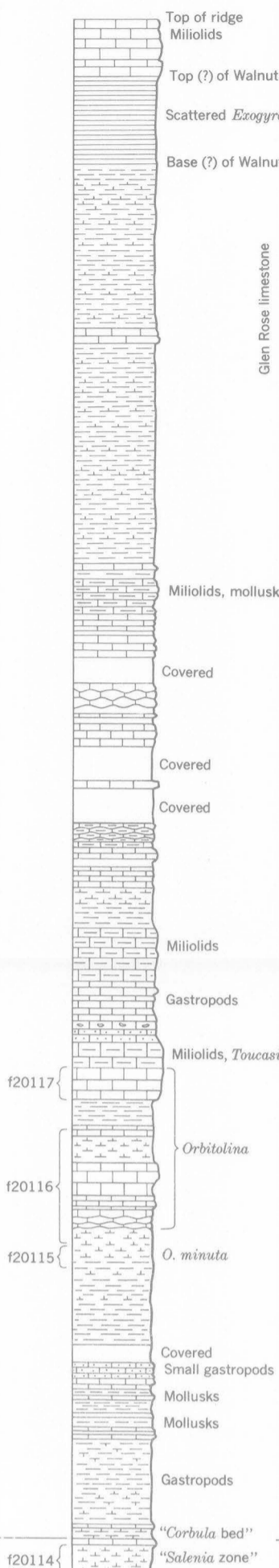
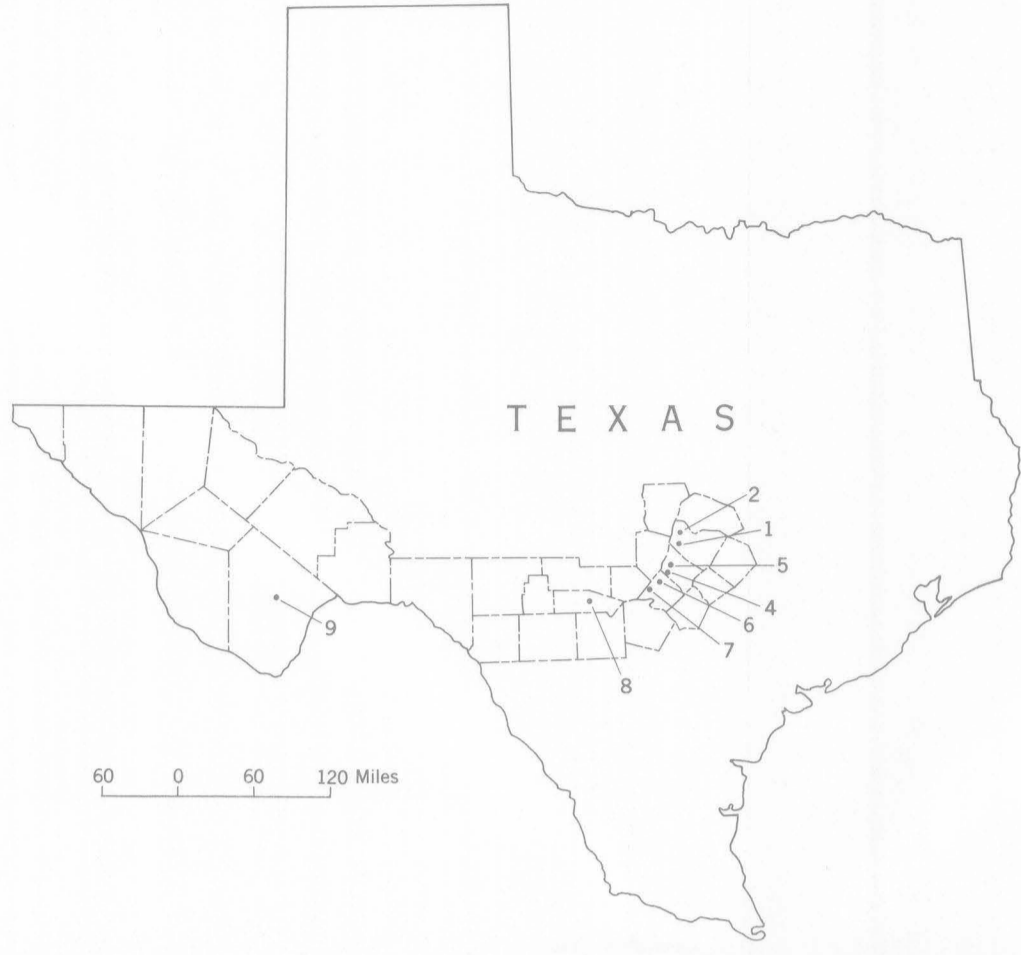
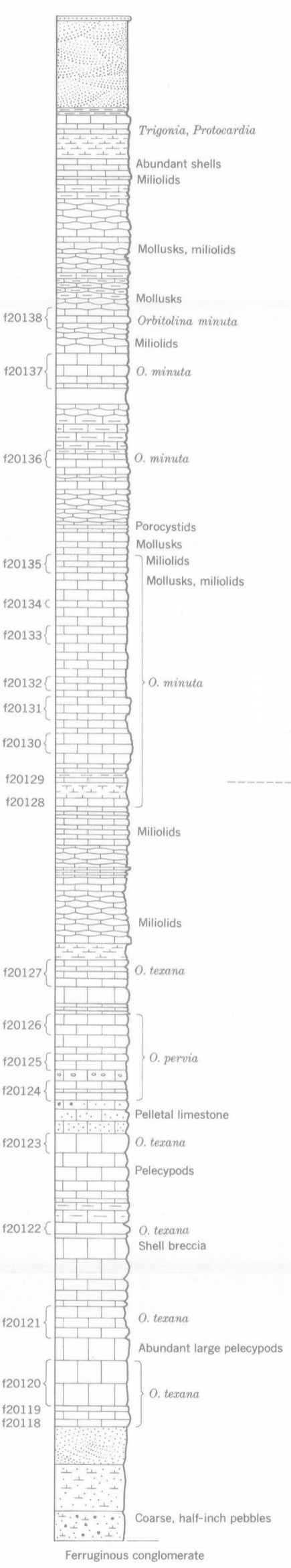


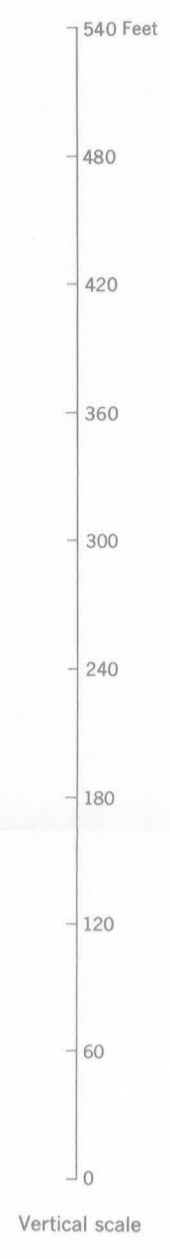
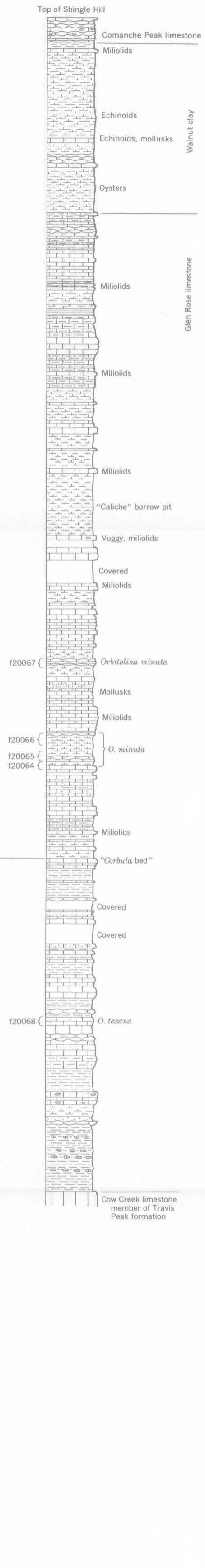
Section 8
Glen Rose limestone and
Walnut clay, at El Paraiso
Ranch, 5 miles east of
Medina, Bandera County,
Tex.



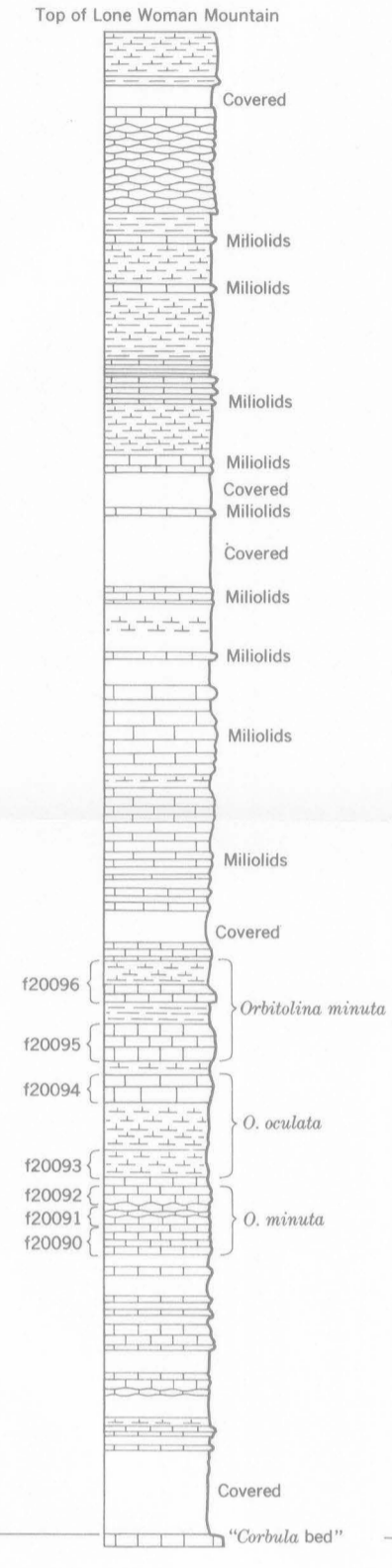
Section 9
Glen Rose limestone, along
section of Graves (1954,
p. 17), Hood Springs
quadrangle, Brewster
County, Tex.



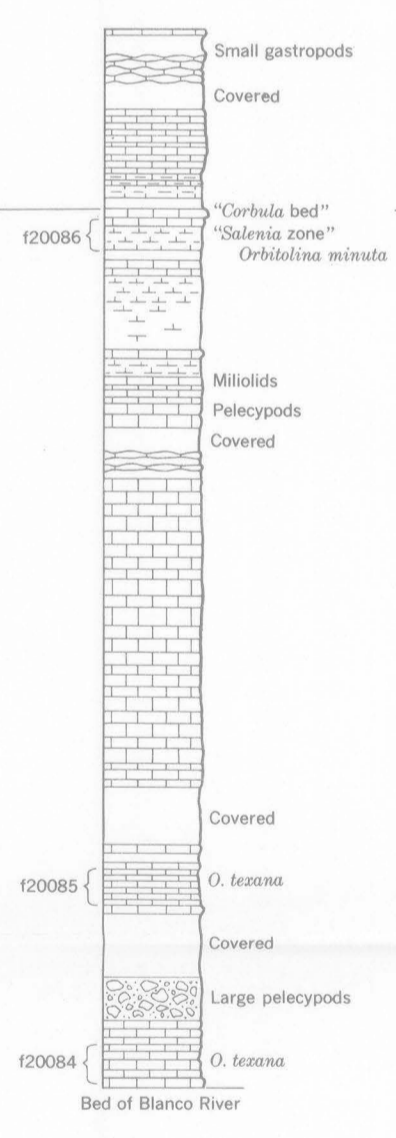
Section 1
Glen Rose limestone and
Walnut clay, along type
section of Shingle Hills
formation of Barnes, Tra-
vis County, Tex.



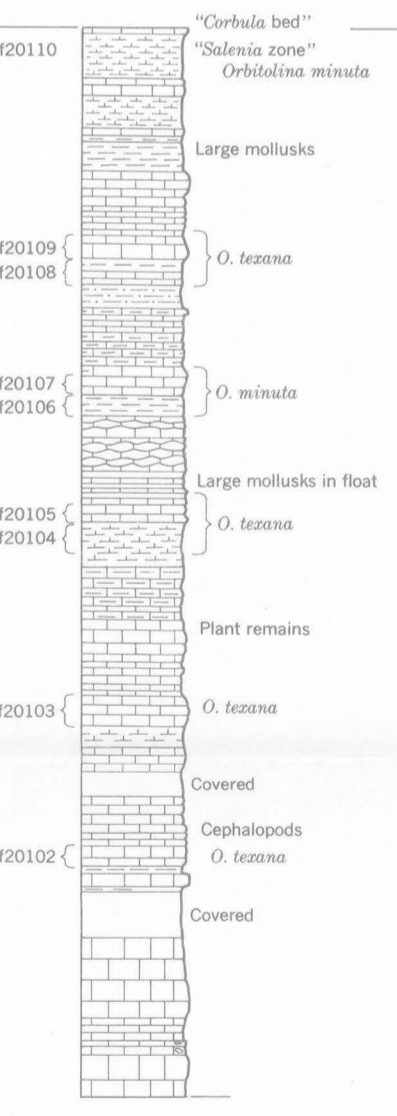
Section 5
Glen Rose limestone, Lone
Woman Mountain, Hays
County, Tex.



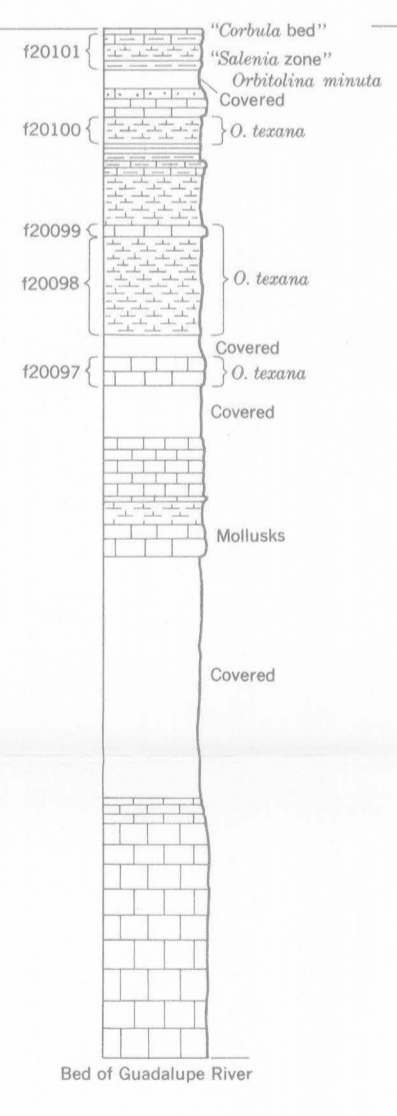
Section 4
Glen Rose limestone, at
Wimberly-Fischers store
road, Hays County, Tex.




Section 7
Glen Rose limestone, south
from Guadalupe River
along U. S. 281, Comal
County, Tex.



Section 6
Glen Rose limestone, at
Cranes Mill-Fischers
store road, Comal Coun-
ty, Tex.



Section 2
Glen Rose limestone and
Travis Peak formation un-
differentiated, near Travis
Peak Post Office, Travis
County, Tex.



EXPLANATION

