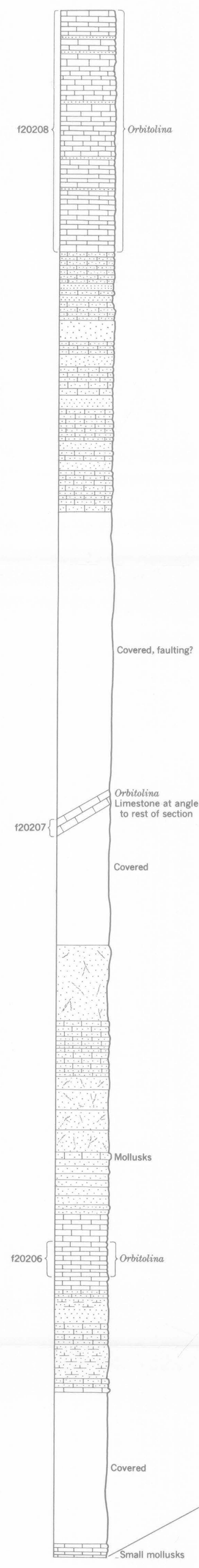
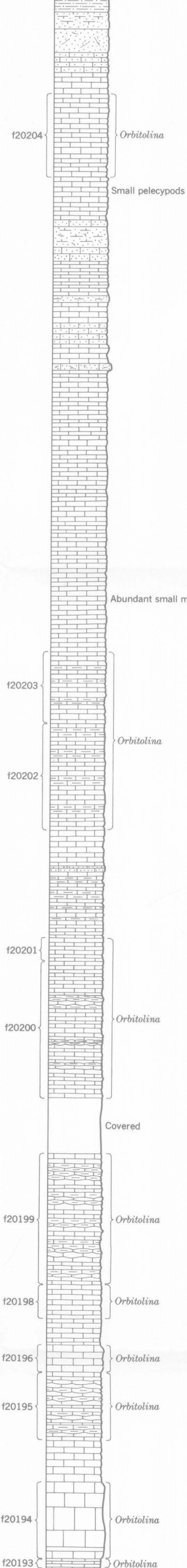


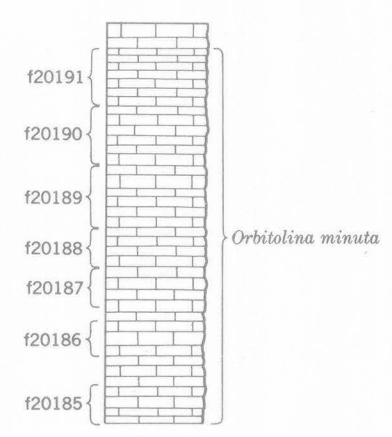
Section 16
Glen Rose formation of Scott (1940), starting at base of massive limestone in Mayfield Canyon, southern Quitman Mountains, Hudspeth County, Tex.



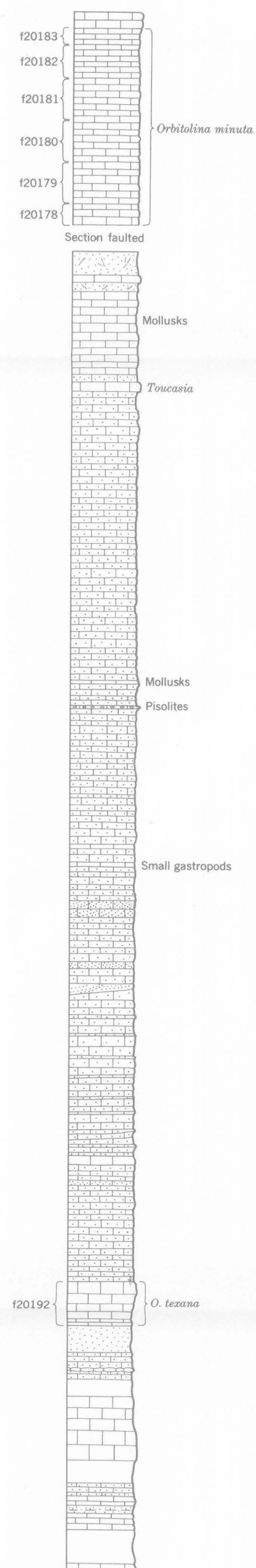
Section 16-continued



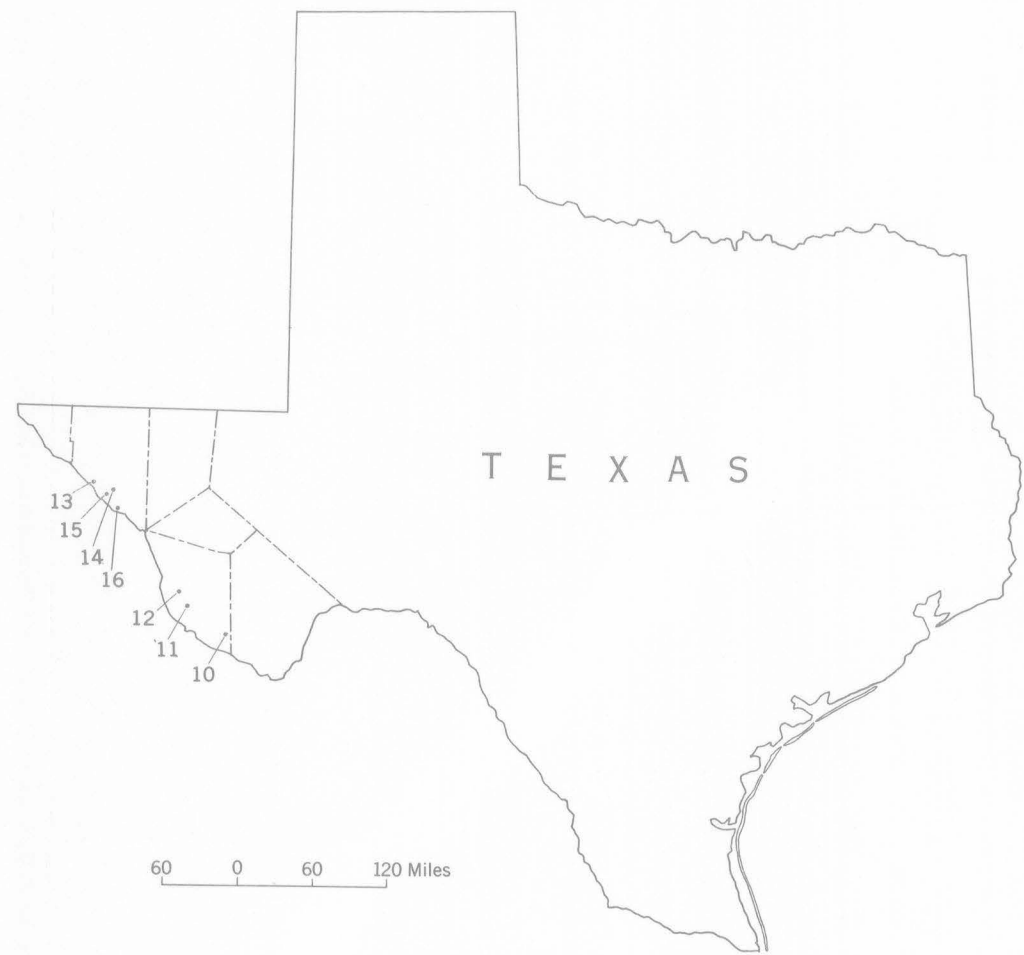
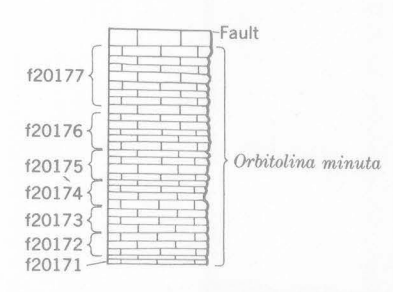
Section 15
Bluff formation of Huffington (1943), just north of Quitman Pass on the south side of the Sierra Blanca road, Hudspeth County, Tex.



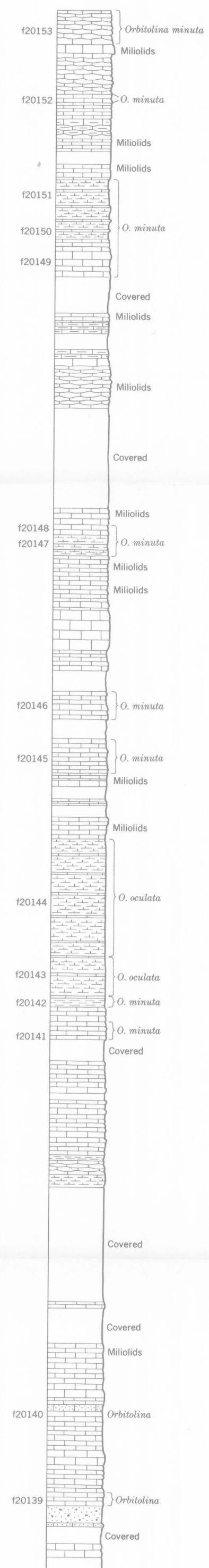
Section 14
Bluff formation of Smith (1940), section 2 of J. Fred Smith, Jr. (1940), on Yucca Mesa, Hudspeth County, Tex.



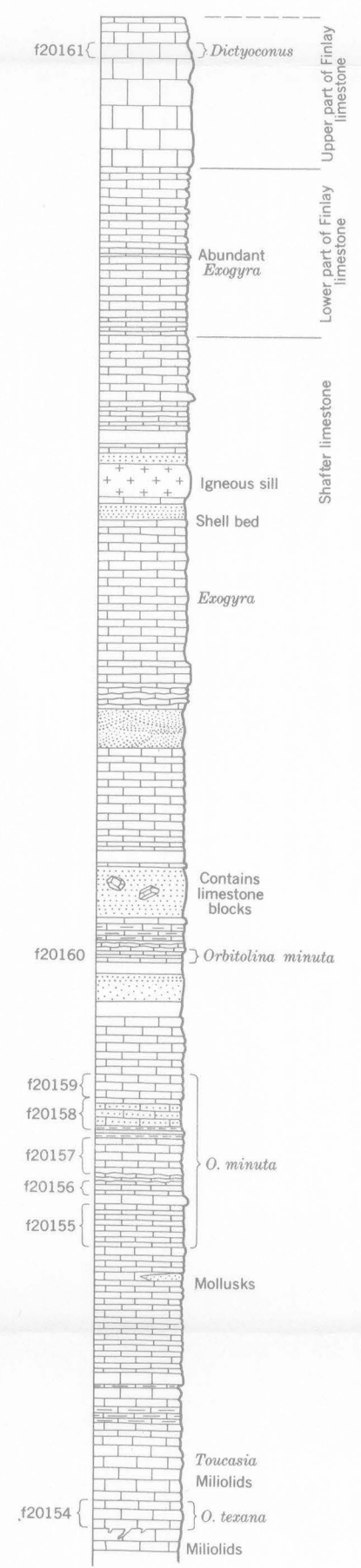
Section 13
Glen Rose limestone, along line of section 2 of C. C. Albritton (1938), Hudspeth County, Tex.




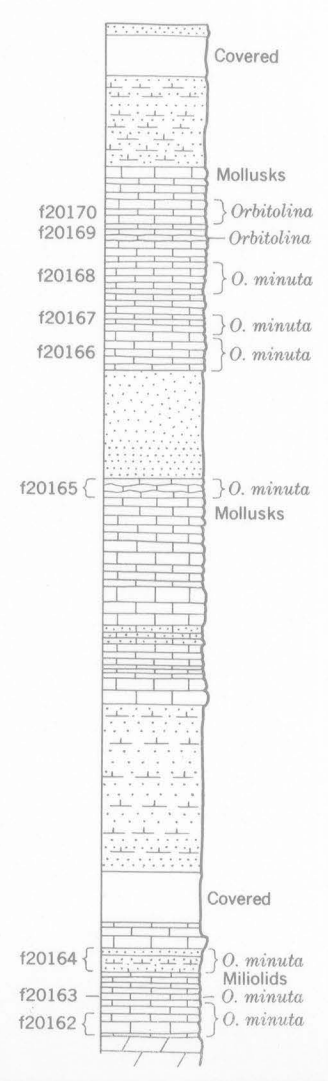
Section 10
Glen Rose limestone, on the northeast slope of Fresno Peak, Presidio County, Tex.



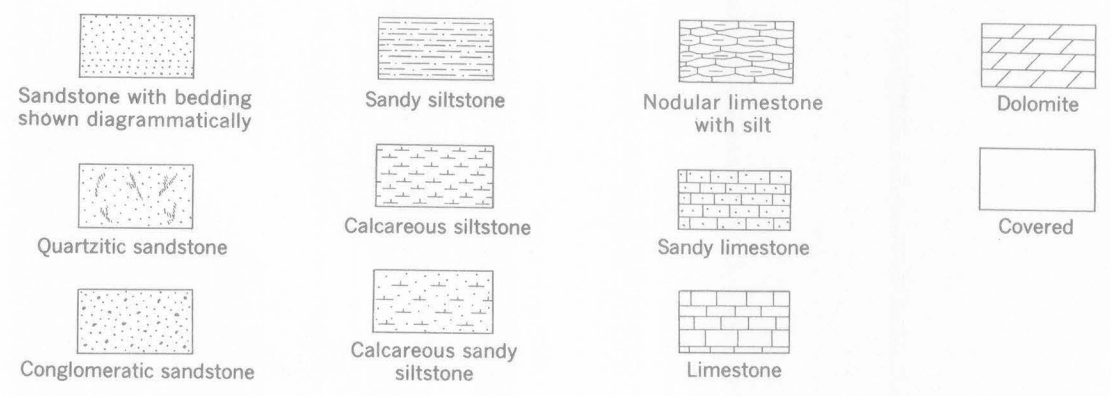
Section 11
Shafter and Finlay limestone, 3 miles southwest of Shafter, Presidio County, Tex.



Section 12
Shafter limestone, on the T. Sheley Ranch, north of the Marfa to Ruidosa road, Presidio County, Tex.



EXPLANATION



STRATIGRAPHIC SECTIONS IN WESTERN TEXAS