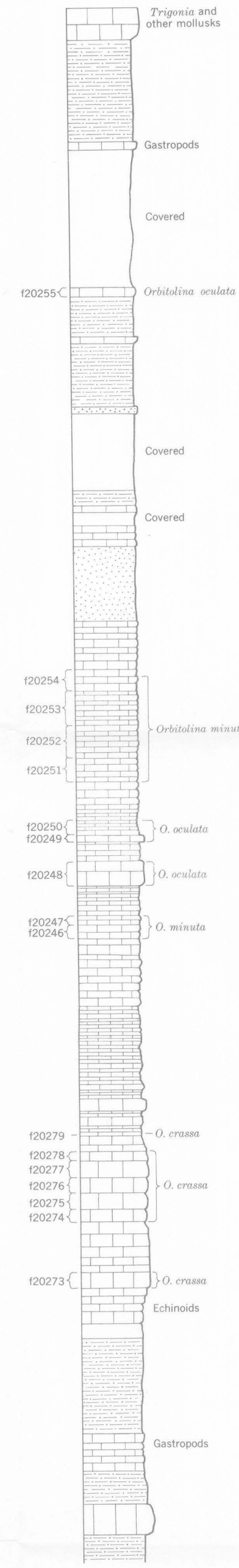
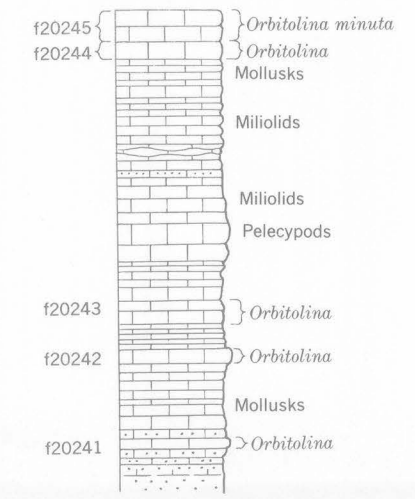


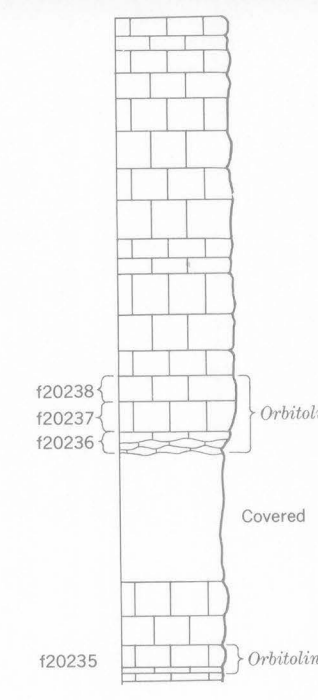
Section 23
Mural limestone, eastern part of Mule Mountains, sec 7 and 18, T. 23 S., R. 25 E. Cochise County, Ariz.



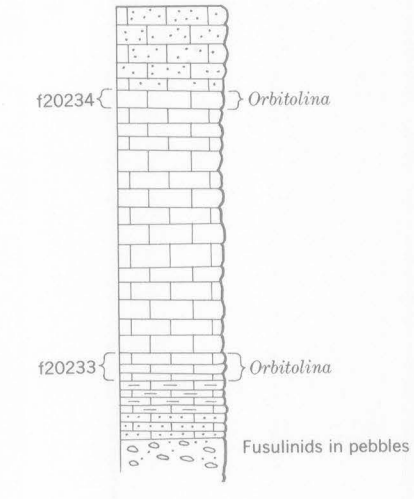
Section 22
Mural limestone, at Lees Siding, 10 miles north-northeast of Douglas, Cochise County, Ariz.



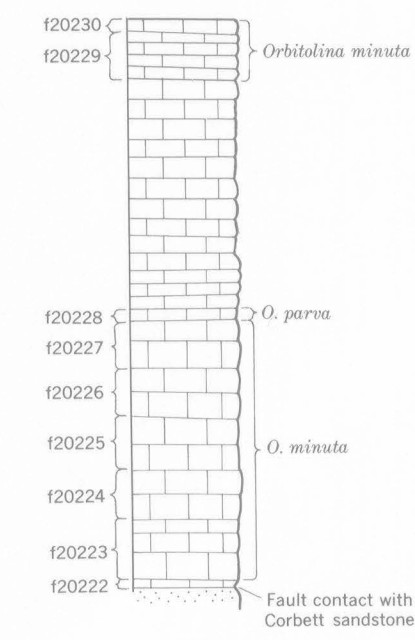
Section 21
Howells Ridge formation, sec 32, T. 27 S., R. 16 W., Grant County, N. Mex.



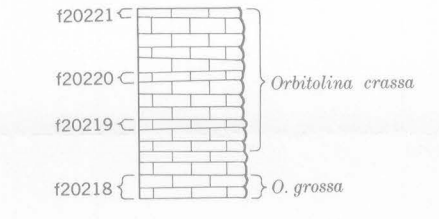
Section 20
Howells Ridge formation, sec 33, T. 27 S., R. 16 W., Grant County, N. Mex.



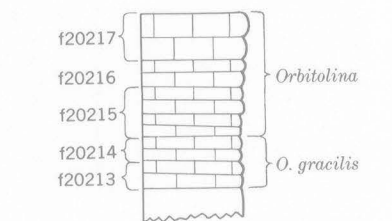
Section 19
Playas Peak formation, type locality in sec 16, T. 28 S., R. 16 W., Grant County, N. Mex.



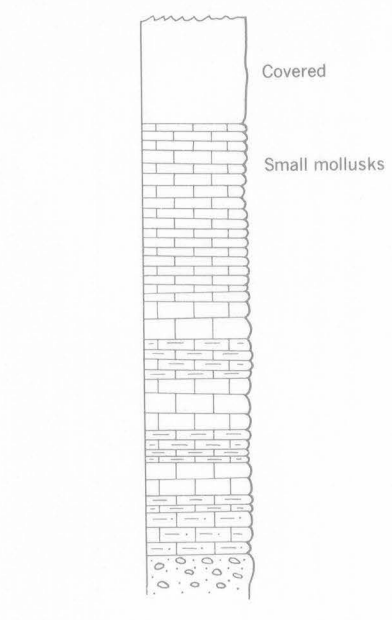
Section 18
Broken Jug limestone, NW 1/4 sec 36 and SW 1/4 sec 25, T. 27 S., R. 16 W., Grant County, N. Mex.




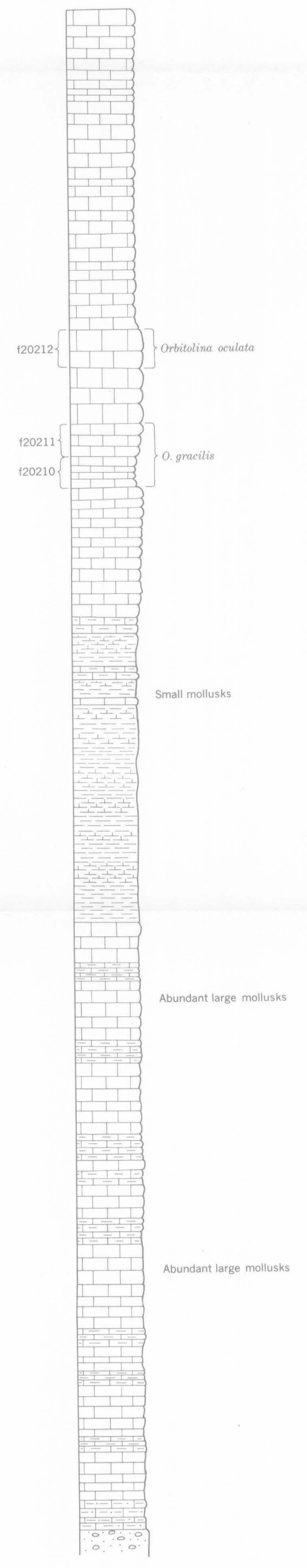
Relationship uncertain



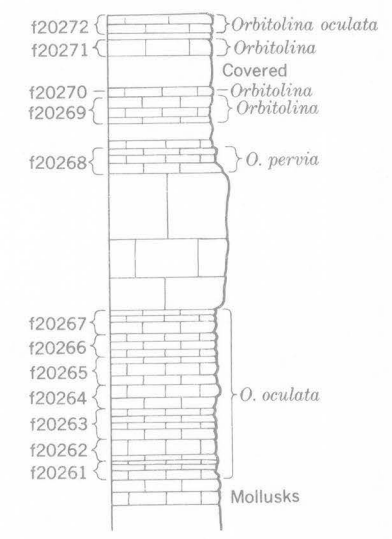
Scattered outcrops among intrusive rocks



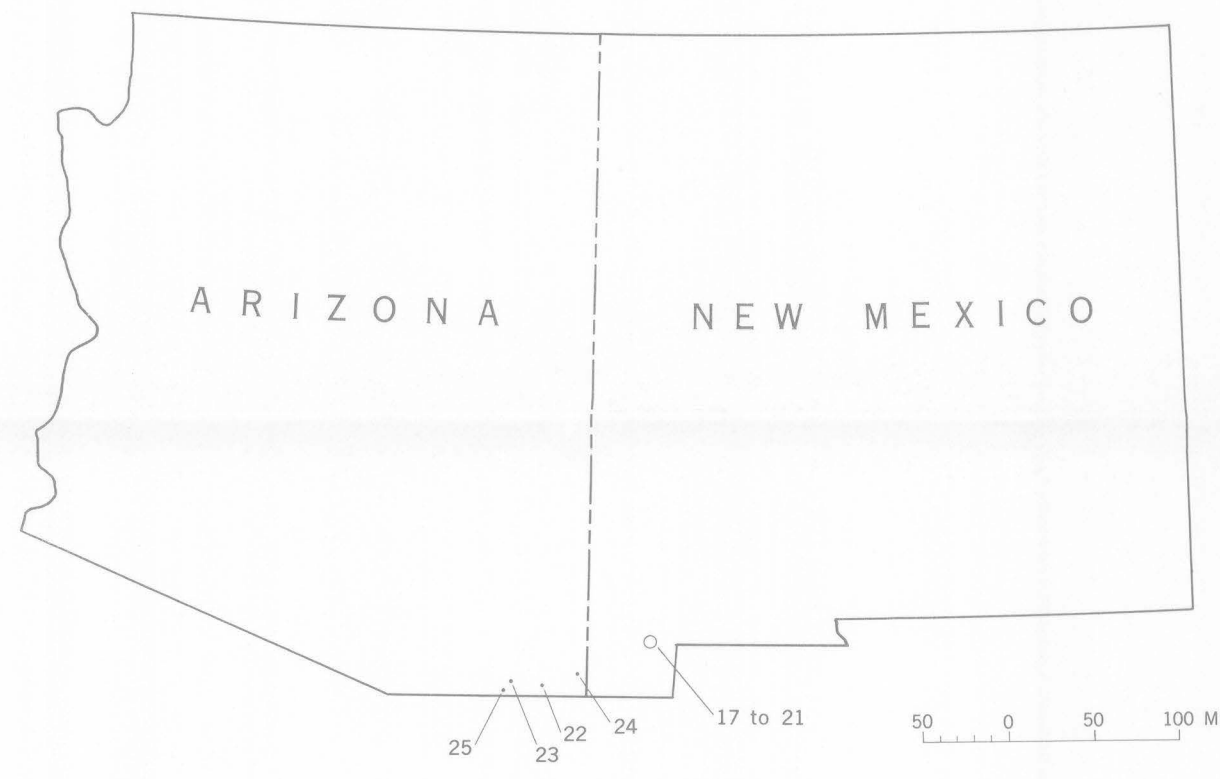
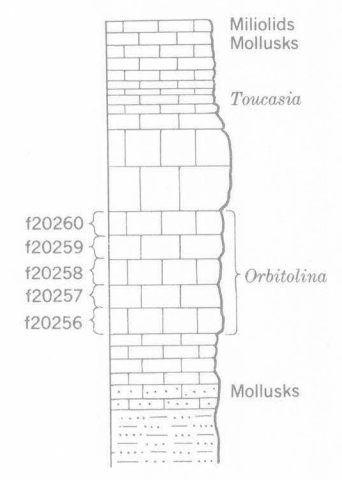
Section 17
Howells Ridge formation, sec 13, T. 28 S., R. 16 W., Grant County, N. Mex.



Section 25
Mural limestone, 91 Hills area, sec 14, T. 24 S., R. 24 E. Cochise County, Ariz.



Section 24
Mural limestone, Guadalupe Mountains, T. 24 S., R. 32 E. Cochise County, Ariz.



EXPLANATION

