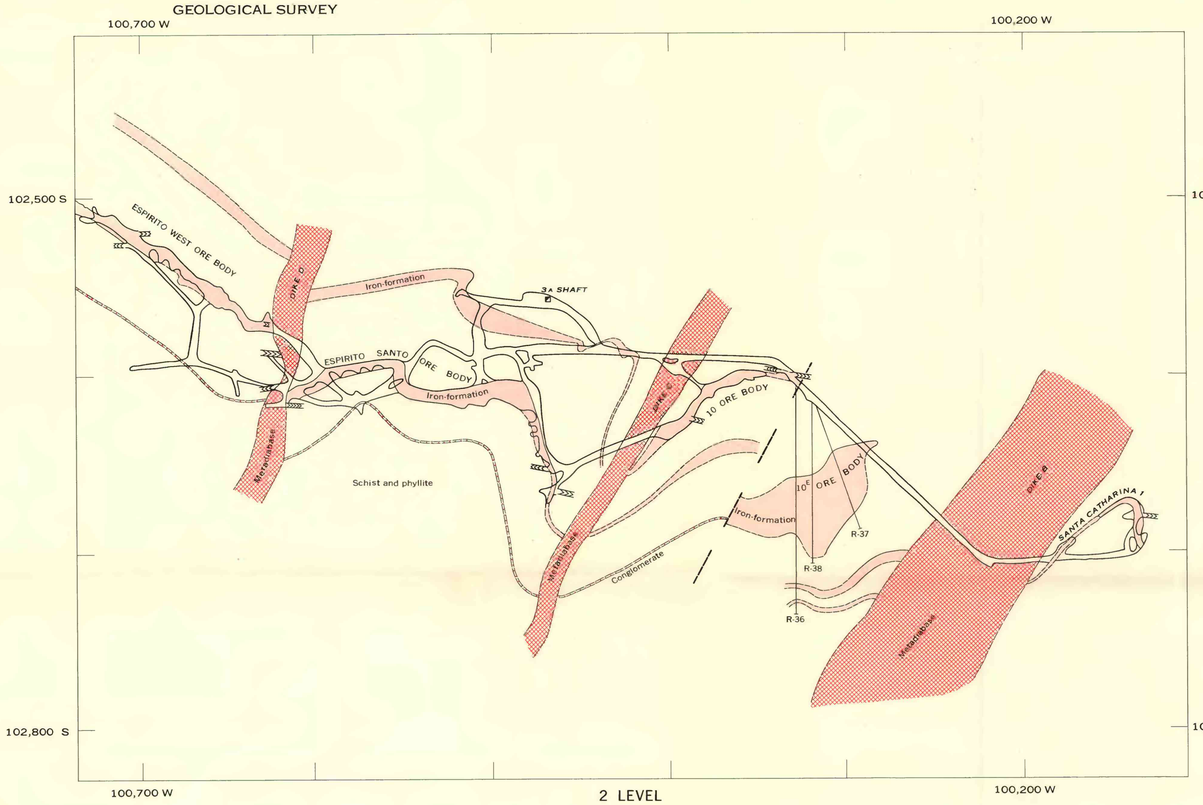


2 LEVEL
569 m altitude

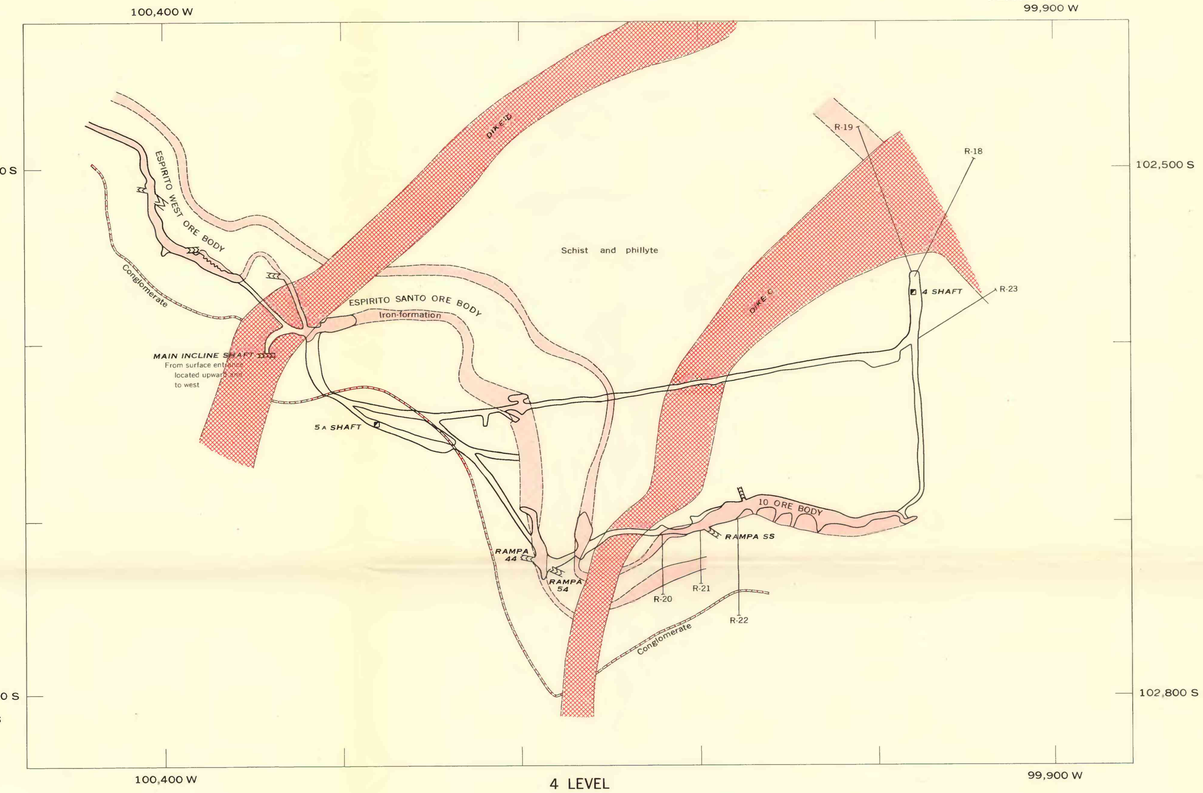


4 LEVEL
384.7 m altitude

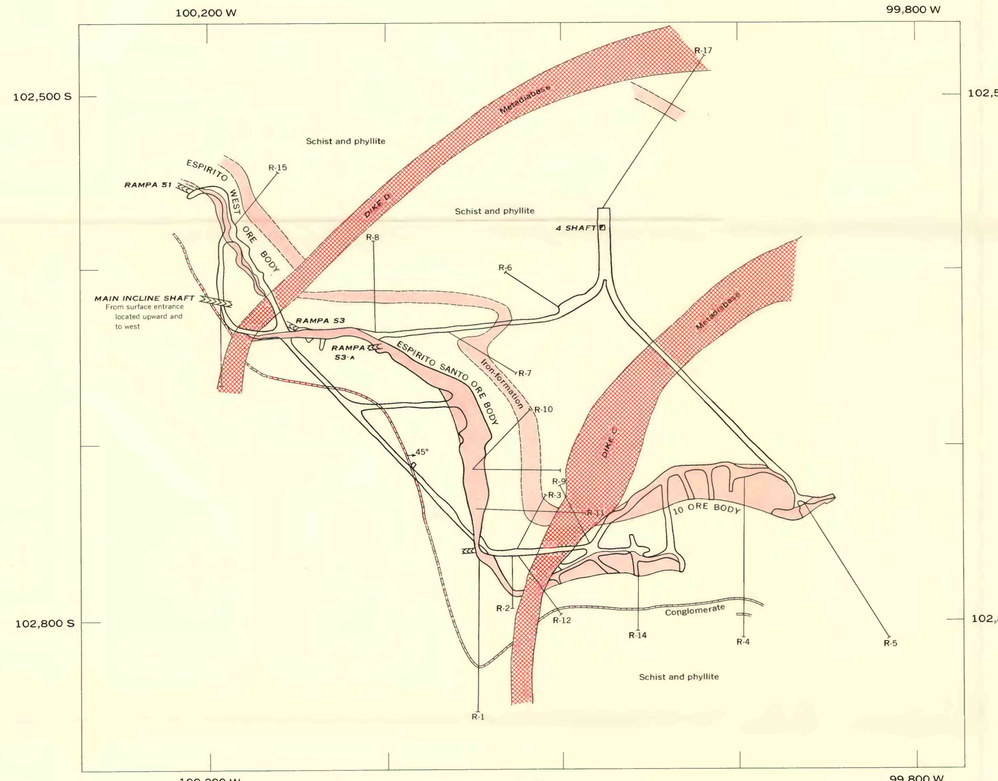


5 LEVEL
293.4 m altitude

Modified after A. Matheson,
St. John del Rey Mining Company

EXPLANATION

Conglomerate

Schist-phyllite

Carbonate facies iron-formation
*Limits of gold ore not shown*

Metadiabase

Contact
*Dashed where approximate; short dashed where inferred*

Approximate fault

Mine working

Rampa or inclined working
*Chevrons point down*

R-4
Diamond-drill hole

Shaft

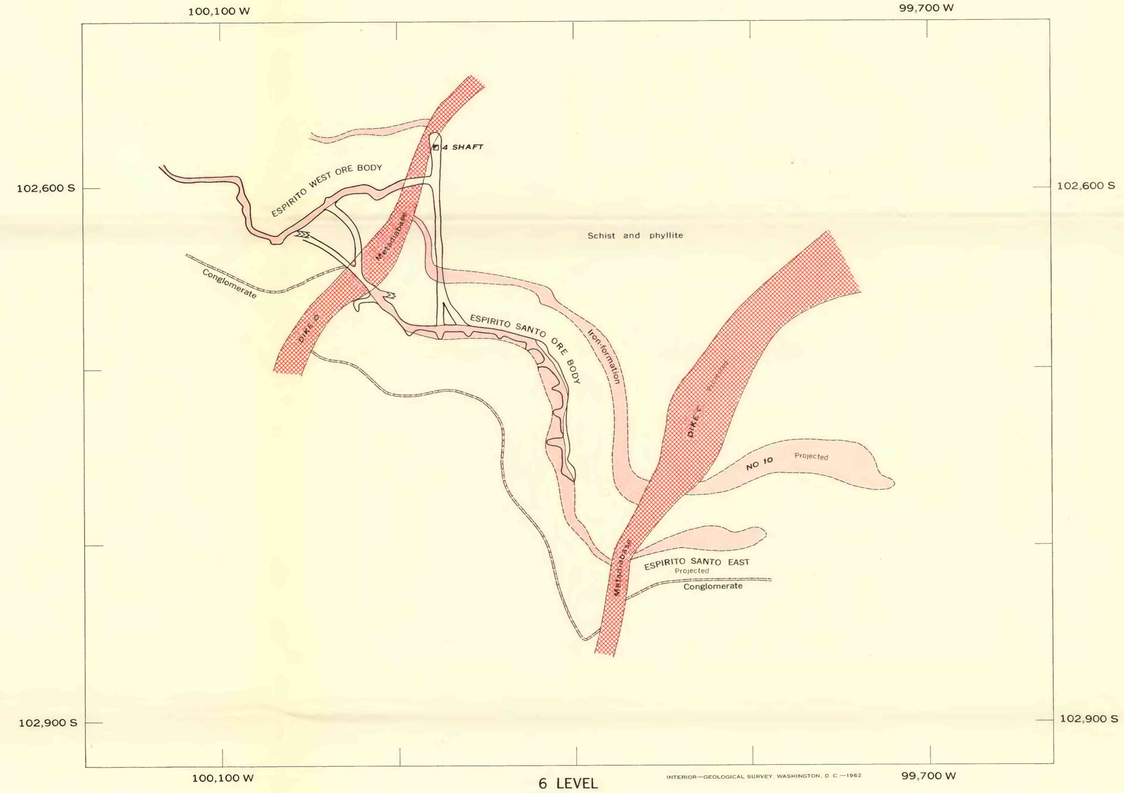


6 LEVEL
202.3 m altitude

INTERIOR—GEOLOGICAL SURVEY, WASHINGTON, D. C.—1962

# GEOLOGIC MAPS OF 2, 4–6 LEVELS
# RAPOSOS MINES, NOVA LIMA QUADRANGLE, BRAZIL

SCALE 1:2000
100 0 100 METERS
200 0 200 400 FEET

MAP PREPARED UNDER THE AUSPICES OF THE UNITED STATES–BRAZIL TECHNICAL COOPERATION PROGRAM: POINT FOUR