







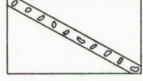












EXPLANATION CONVENÇÃO	
	
Banded white quartzite <i>Quartzito branco laminado</i>	Schistose hematite <i>Hematita xistosa</i>
	
Banded sericitic quartzite <i>Quartzito sericitico laminado</i>	Canga rica <i>Canga rica</i>
	
Quartz-sericite schist <i>Quartzo-sericita-xisto</i>	Clayey canga <i>Canga argilosa</i>
	
Red and yellow phyllite <i>Filito vermelho e amareto</i>	Dike <i>Dique</i>
	
Conglomerate <i>Conglomerato</i>	Hard ore <i>Minerio duro</i>
	
Itabirite <i>Itabirito</i>	Soft ore <i>Minerio friavel</i>
	
Massive hematite <i>Hematita compacta</i>	Mixed ore <i>Minerio mixto</i>

	Shear zone <i>Zona de cisalhamento</i>
	Contact <i>Contato</i>
	Strike and dip of beds <i>Direção e mergulho dos camadas</i>
	Strike and dip of overturned beds <i>Direção e mergulho dos leitos do brados invertidos</i>
	Timbered workings <i>Escoramento de madeira</i>



10 0 10 20 30 METERS

INTERIOR—GEOLOGICAL SURVEY, WASHINGTON, D. C.—1963—10315

Geology by John Van N. Dorr II, 1954
Geologia por John Van N. Dorr II, 1954

GEOLOGIC MAP OF NEW ADIT CONCEIÇÃO AREA
MAPA GEOLOGICO DA NOVA GALERIA DE CONCEIÇÃO ÁREA