UNITED STATES DEPARTMENT OF THE INTERIOR
GEOLOGICAL SURVEY

PROFESSIONAL PAPER 342
PLATE 4

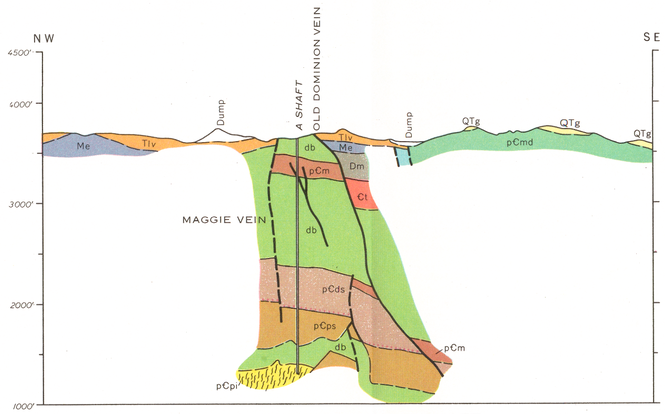

A.—OLD DOMINION A SHAFT

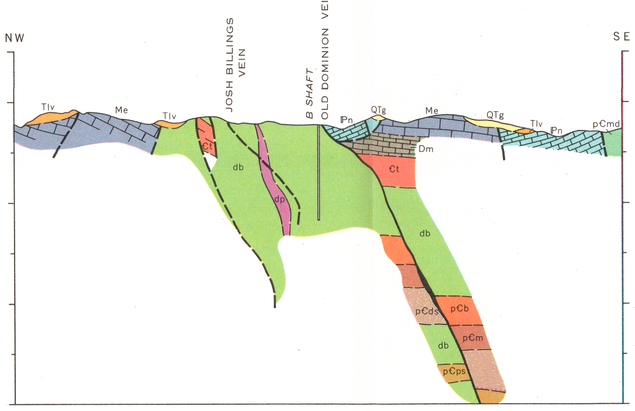

B.—OLD DOMINION B SHAFT

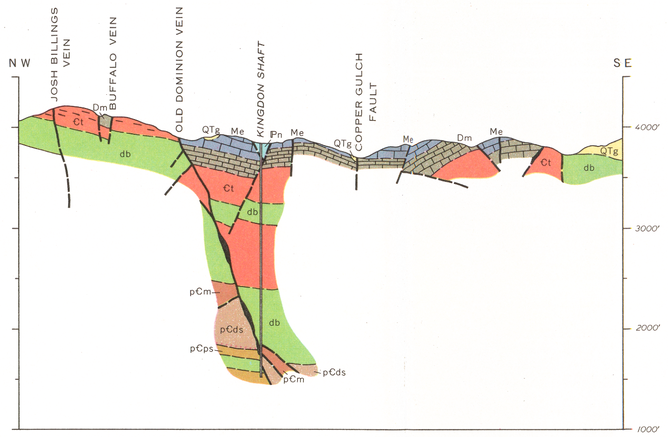

C.—UNITED GLOBE KINGDON SHAFT

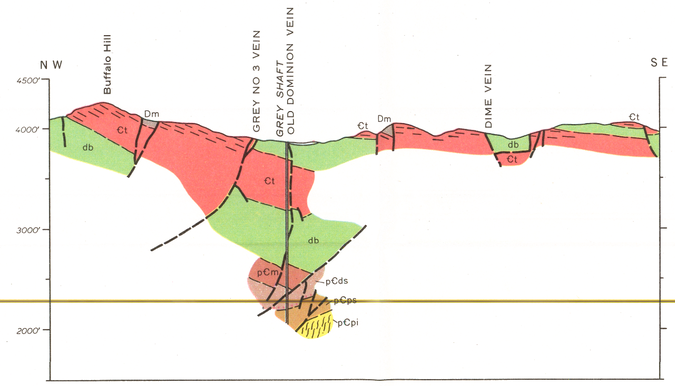

D.—UNITED GLOBE GREY SHAFT

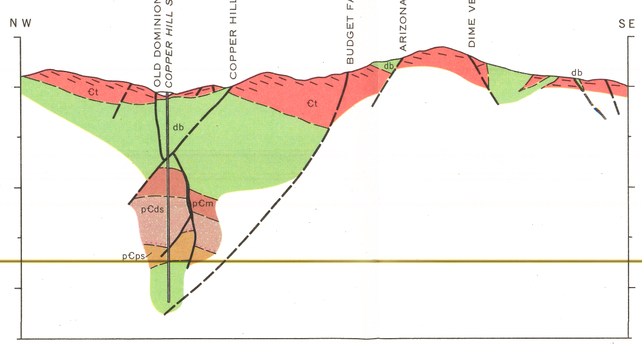

E.—ARIZONA COMMERCIAL COPPER HILL SHAFT

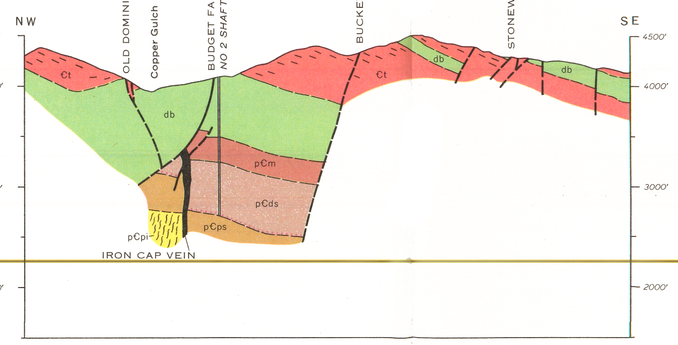

F.—ARIZONA COMMERCIAL NUMBER 2 SHAFT

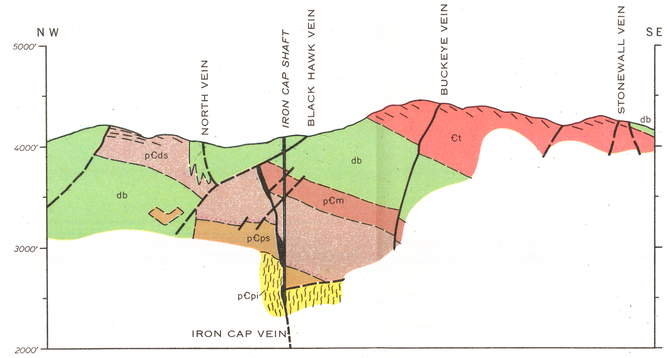

G.—IRON CAP SHAFT

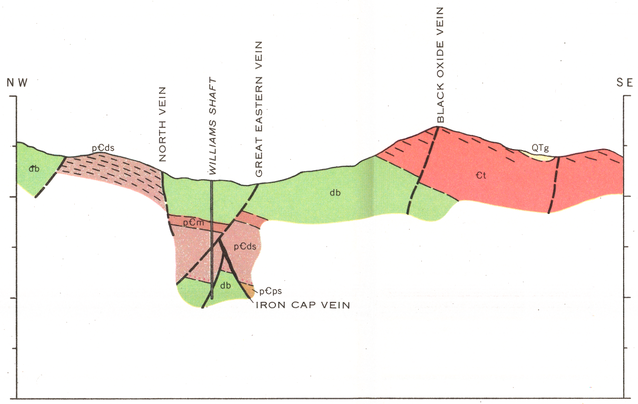

H.—IRON CAP WILLIAMS SHAFT

I.—ARIZONA COMMERCIAL EUREKA SHAFT

INTERIOR—GEOLOGICAL SURVEY, WASHINGTON, D. C. MR 10029

EXPLANATION

- Talus (Qt) — QUATERNARY
- Gila conglomerate (QTg) — TERTIARY AND QUATERNARY
- Dacite (Tlv) — TERTIARY(?)
- Diorite porphyry (db) — CRETACEOUS OR TERTIARY
- Diabase (db) — CRETACEOUS OR TERTIARY
- Naco limestone (Pn) — PENNSYLVANIAN
- Escabrosa limestone (Me) — MISSISSIPPIAN
- Martin limestone (Dm) — DEVONIAN
- Troy quartzite (Ct) — CAMBRIAN
- Basalt (pCb) — Apache group
- Mescal limestone (pCm) — Apache group
- Dripping Spring quartzite and Barnes conglomerate locally at base (pCds) — Apache group
- Pioneer formation (pCps) — Apache group
- Madera diorite (pCmd) — PRECAMBRIAN
- Pinal schist (pCpi) — PRECAMBRIAN

CARBONIFEROUS

Contact
Dashed where approximately located

Vein or fault
Dashed where approximately located

Mine shaft on section

Mine shaft projected to section

Note: Location of sections shown on figure 5

SECTIONS THROUGH MAIN SHAFTS ALONG OLD DOMINION VEIN SYSTEM, GLOBE-MIAMI DISTRICT, ARIZONA

1000 0 1000 2000 3000 4000 Feet