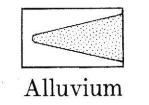
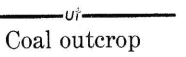


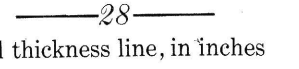
EXPLANATION



Alluvium

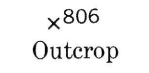


Coal outcrop
wba, Waynesburg "A" coal bed
ut, Uniontown coal bed
Not shown where less than 14 inches

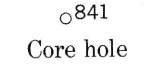


Coal thickness line, in inches

LOCATION OF MEASURED COAL SECTIONS



Outcrop



Core hole

Measured sections 804-864 shown on plate 16

MAP OF THE UNIONTOWN (NO. 10) AND WAYNESBURG "A" COAL BEDS SHOWING THE OUTCROP AND THICKNESS OF THE COAL IN BELMONT COUNTY, OHIO

