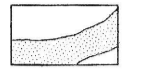



EXPLANATION

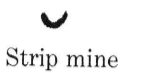


Alluvium



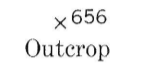
Coal outcrop

Coal thickness line, in inches

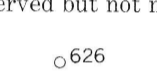


Strip mine

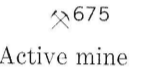
LOCATION OF MEASURED COAL SECTIONS



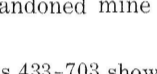
Outcrop



Outcrop observed but not measured



Core hole



Active mine



Abandoned mine

Measured sections 433-703 shown on plate 19

MAP OF THE WAYNESBURG (NO. 11) COAL BED SHOWING THE OUTCROP AND THICKNESS OF THE COAL IN BELMONT COUNTY, OHIO

SCALE 1:125 000

