
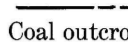
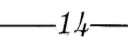





EXPLANATION

-  Alluvium
-  Coal outcrop  
*Dashed where less than 14 inches*
-  *14*  
Coal thickness line, in inches
- LOCATION OF MEASURED COAL SECTIONS
-  *x* 749  
Outcrop
-  *x*  
Outcrop observed but not measured
-  *x* 784  
Active mine

Measured sections 704-803 shown on plate 26

MAP OF THE WASHINGTON (NO. 12) COAL BED SHOWING THE OUTCROP AND THICKNESS OF THE UPPER BENCH IN BELMONT COUNTY, OHIO (INCLUDES TOTAL THICKNESS OF BED IN EASTERN PEASE TOWNSHIP WHERE THE BENCHES MERGE)

SCALE 1:125 000

