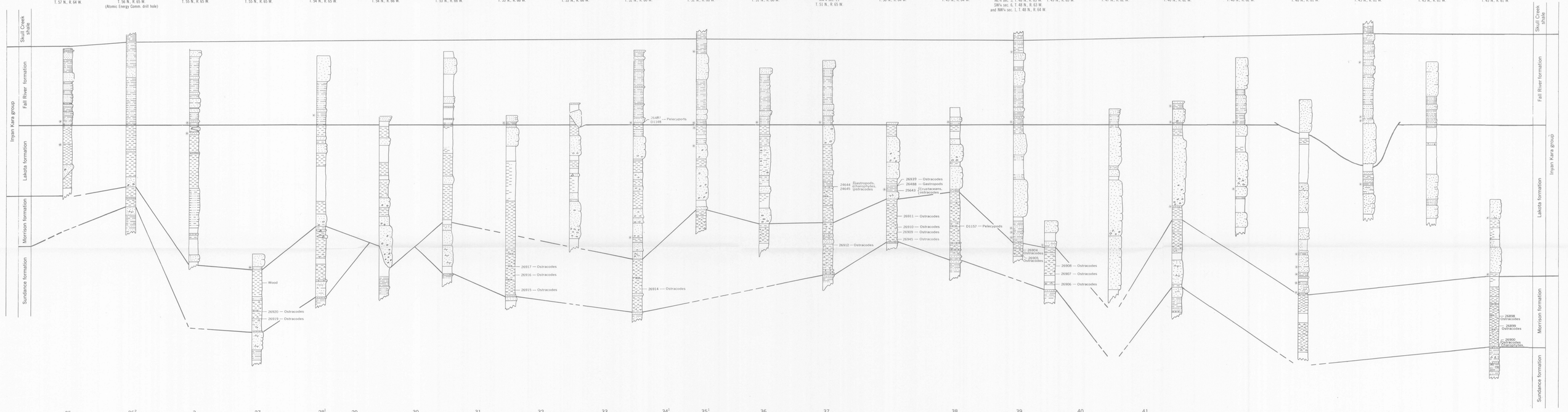

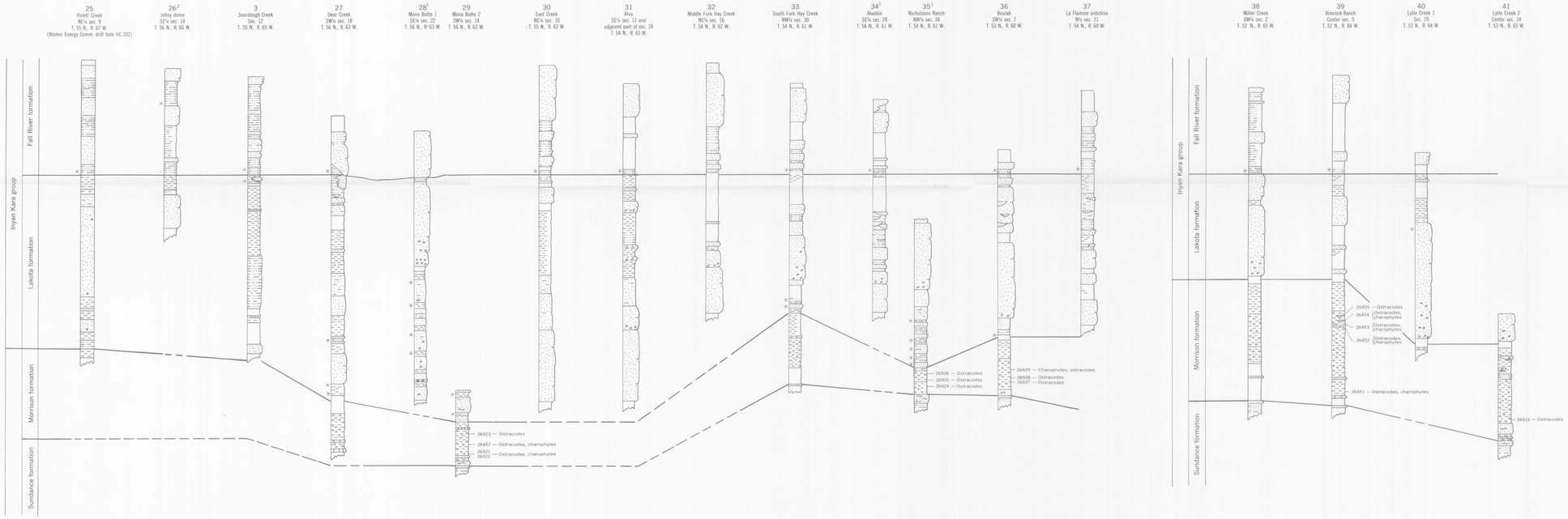

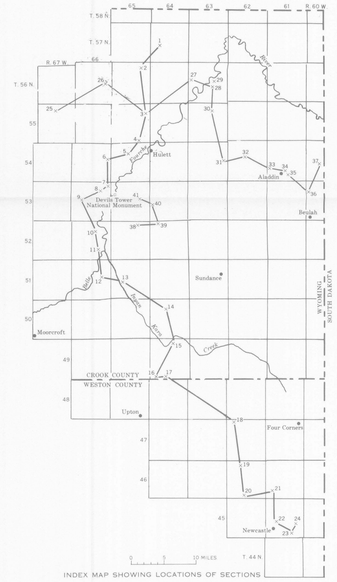

INDEX MAP SHOWING LOCATIONS OF SECTIONS

EXPLANATION

- Sandstone
- Conglomeratic sandstone
- Calcareous sandstone
- Siltstone
- Claystone
- Sandy claystone
- Calcareous claystone and marl
- Shale
- Sandy shale
- Limestone
- Gypsum
- Chert
- Partly covered
- Covered
- Carbonaceous material
- 26939 — Ostracodes U. S. Geol. Survey fossil locality
- 5 Locality number

[1]Section measured by K. M. Waagé and Copeland MacClintock.

[2]Section measured by G. A. Izett and R. E. Davis.

FEET
100
200
300

STRATIGRAPHIC SECTIONS OF THE FALL RIVER, LAKOTA, AND MORRISON FORMATIONS, NORTHWESTERN BLACK HILLS, WYOMING

697-728 O - 66 (In pocket)