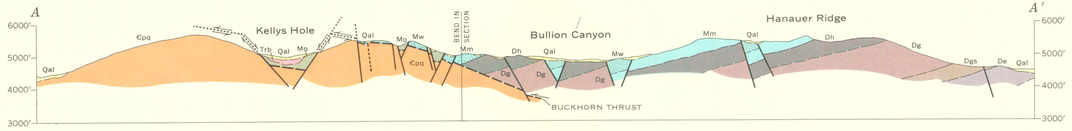

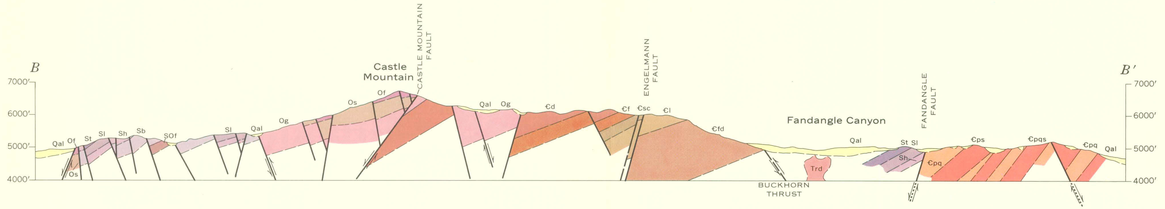

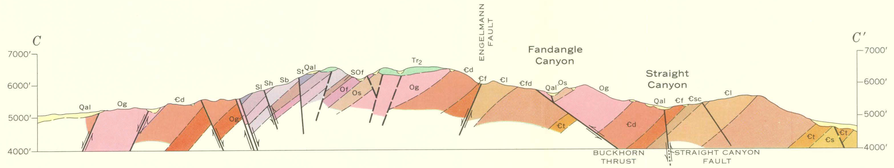

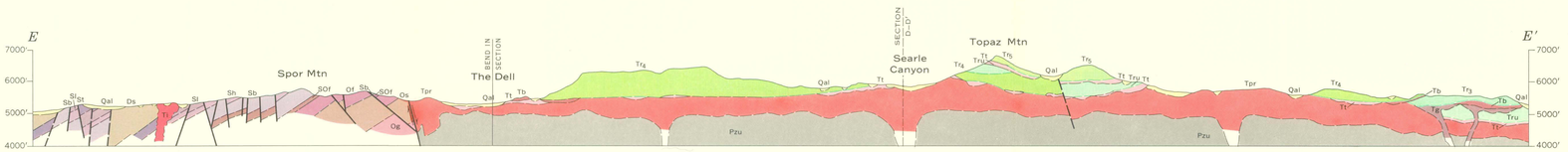

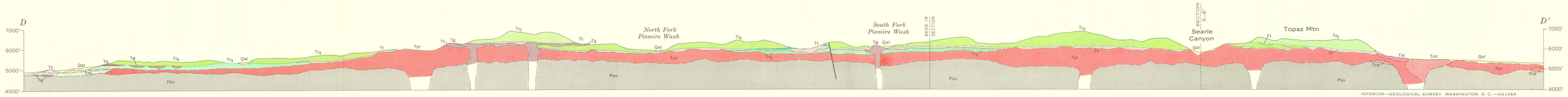

INTERIOR—GEOLOGICAL SURVEY, WASHINGTON, D. C.—G61264

SEE PLATE 1 FOR EXPLANATION

GEOLOGIC SECTIONS OF THE THOMAS AND DUGWAY RANGES, JUAB AND TOOELE COUNTIES, UTAH

SCALE 1:31 680

1 ½ 0 1 MILE

1 .5 0 1 2 KILOMETERS

DATUM IS MEAN SEA LEVEL