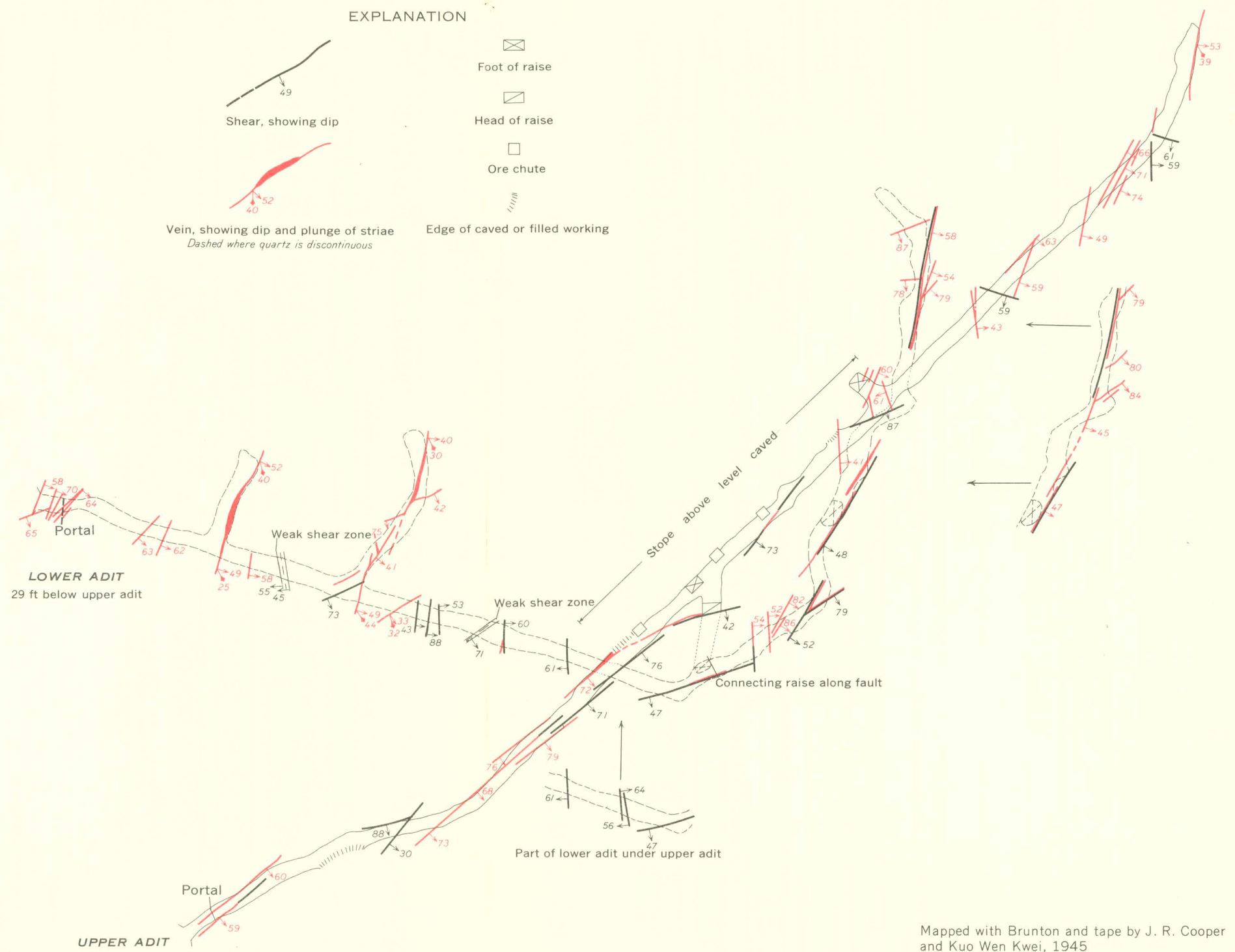


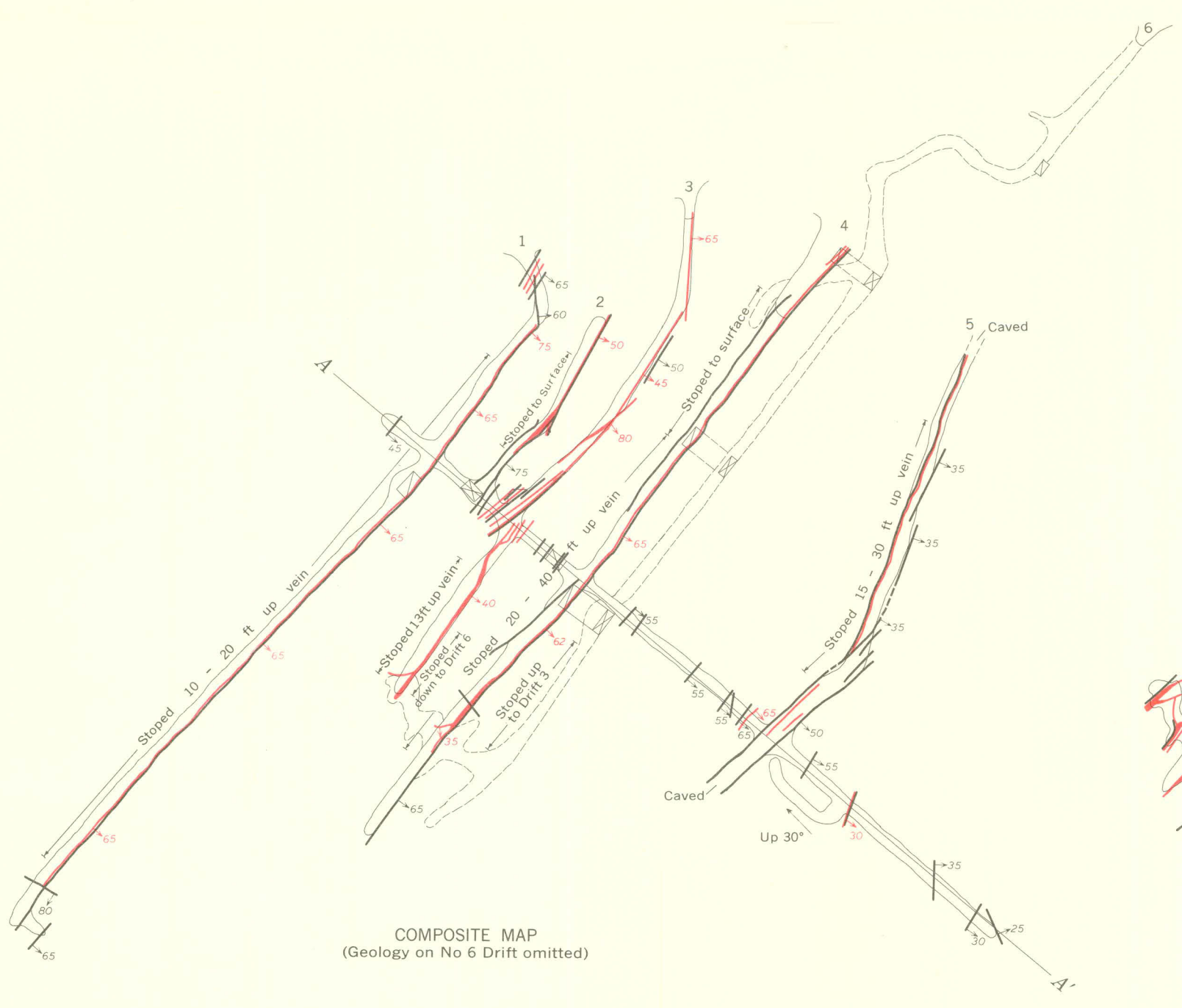
TUNGSTEN KING MINE

Mapped by J. R. Cooper and
C. T. Wrucke, October 1952

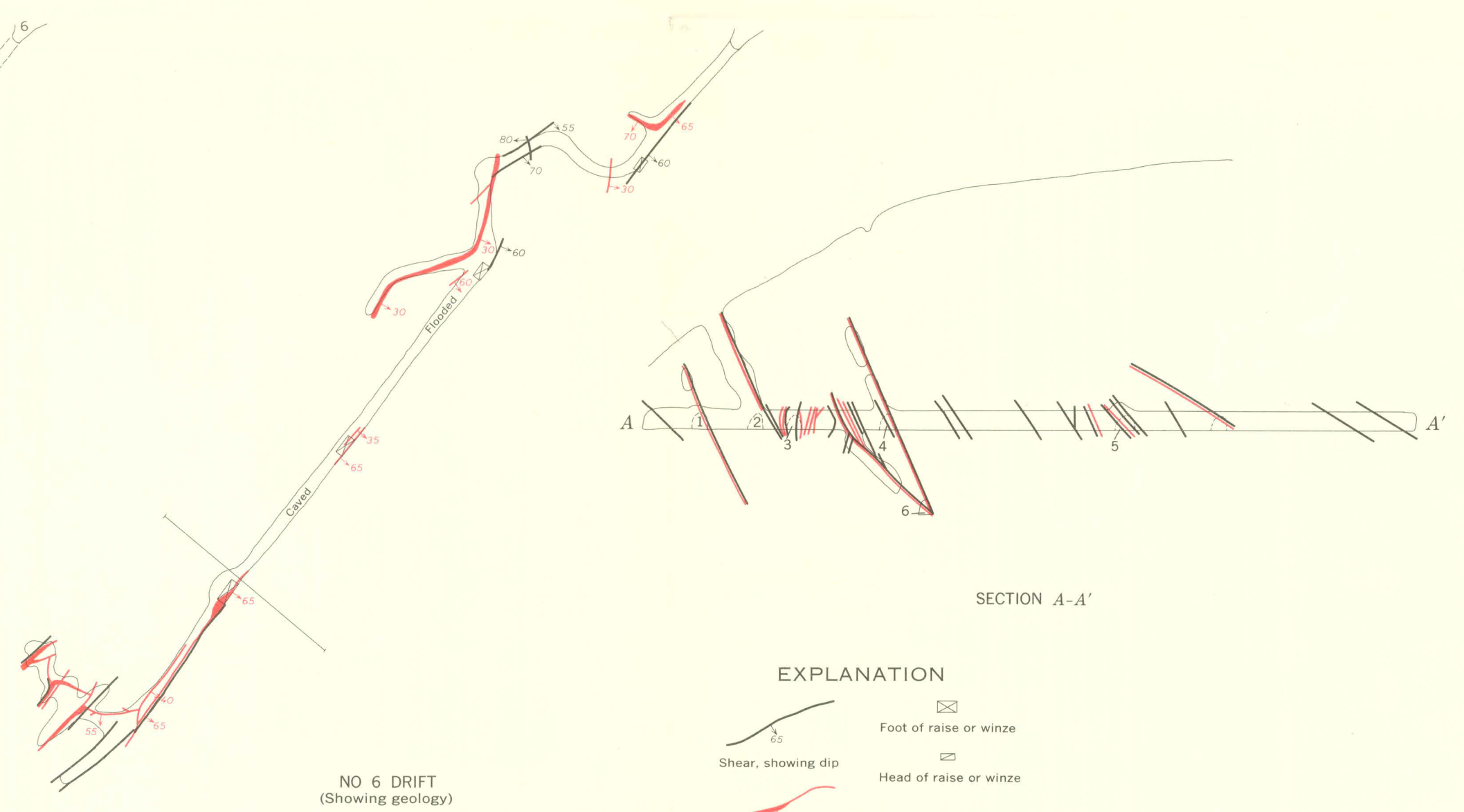


LITTLE FANNY MINE

Mapped with Brunton and tape by J. R. Cooper
and Kuo Wen Kwei, 1945



COMPOSITE MAP
(Geology on No 6 Drift omitted)



BLUEBIRD MINE

Based on maps by K. Krauskopf and R. Stopper, 1943

