

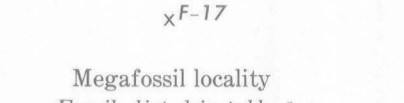
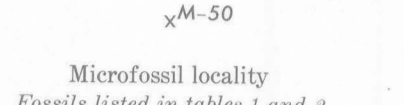

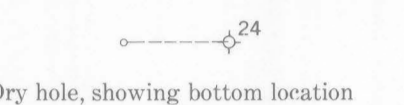
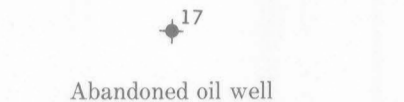



EXPLANATION

-  WHITTIER  
Name and limits of oil field
-  Line of structure section
-  Megafossil locality  
Fossils listed in table 3
-  Microfossil locality  
Fossils listed in tables 1 and 2  
Collectors, identifiers, and locations given in table 7
-  Oil well
-  Dry hole, showing bottom location where directionally drilled
-  Abandoned oil well  
Numbers refer to table 4; only selected wells shown in oil fields
-  Projected section line and section number in unsurveyed area



Base from U.S. Geological Survey  
La Habra, 1964, and Whittier, 1965  
10,000-foot grid based on California coordinate  
system, zones 7, 6, and 5

MAP SHOWING FOSSIL LOCALITIES, OIL FIELDS, ALL EXPLORATORY WELLS OF RECORD DRILLED BEFORE JUNE 30, 1968,  
AND SELECTED PRODUCING WELLS, LA HABRA AND WHITTIER QUADRANGLES, CALIFORNIA

