



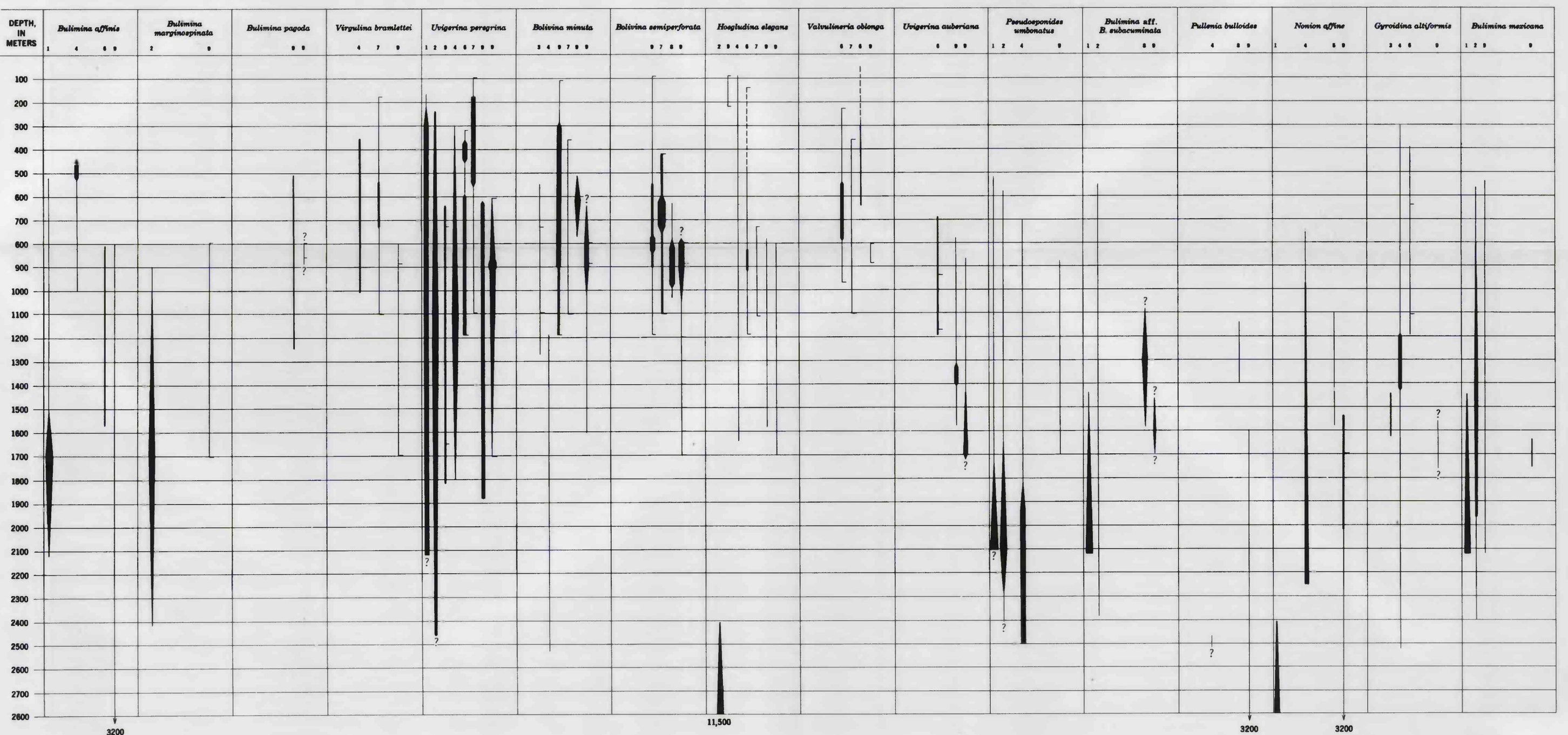
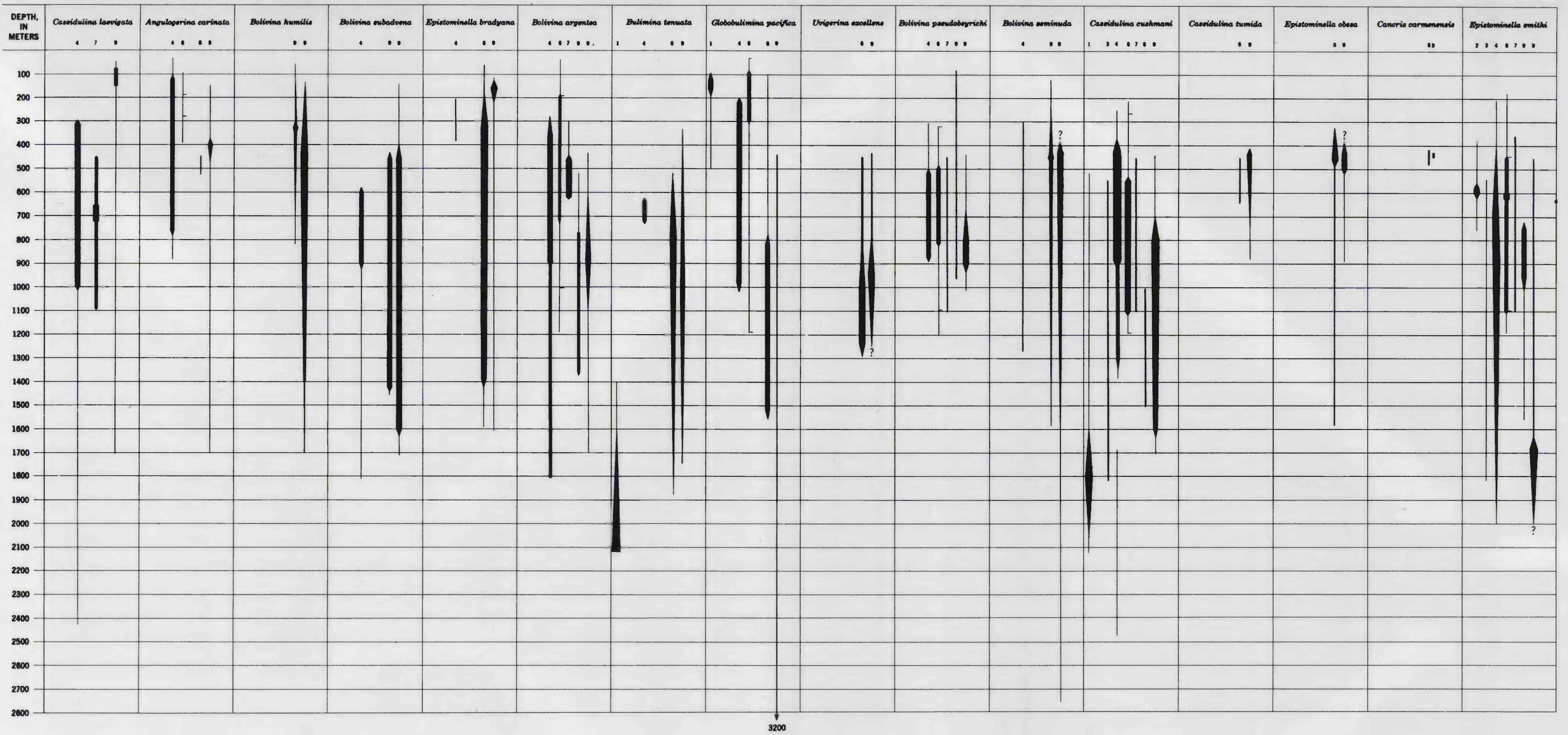
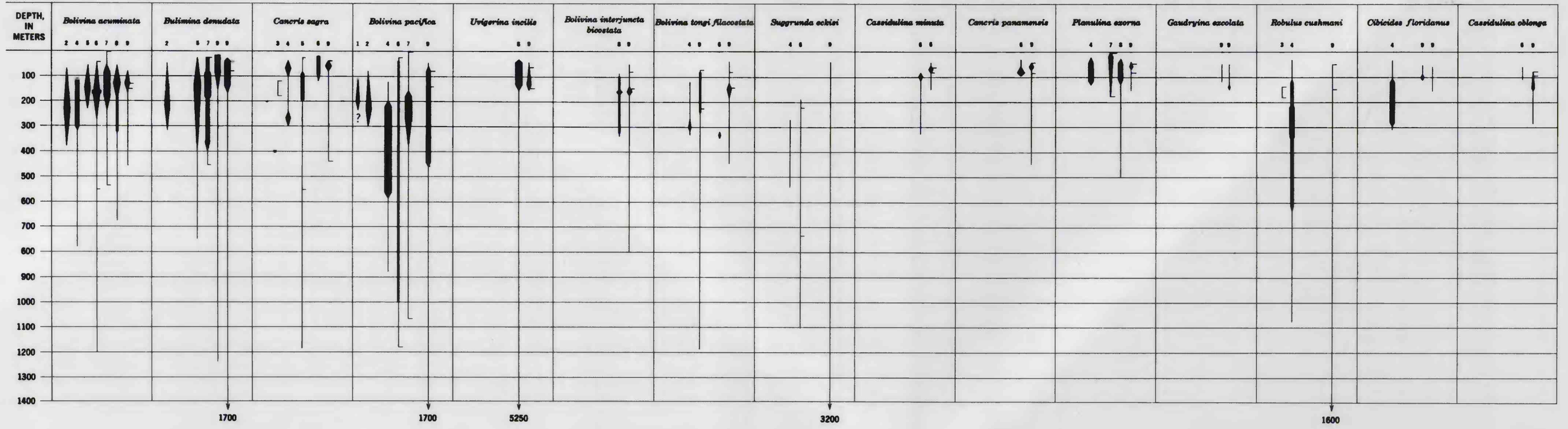
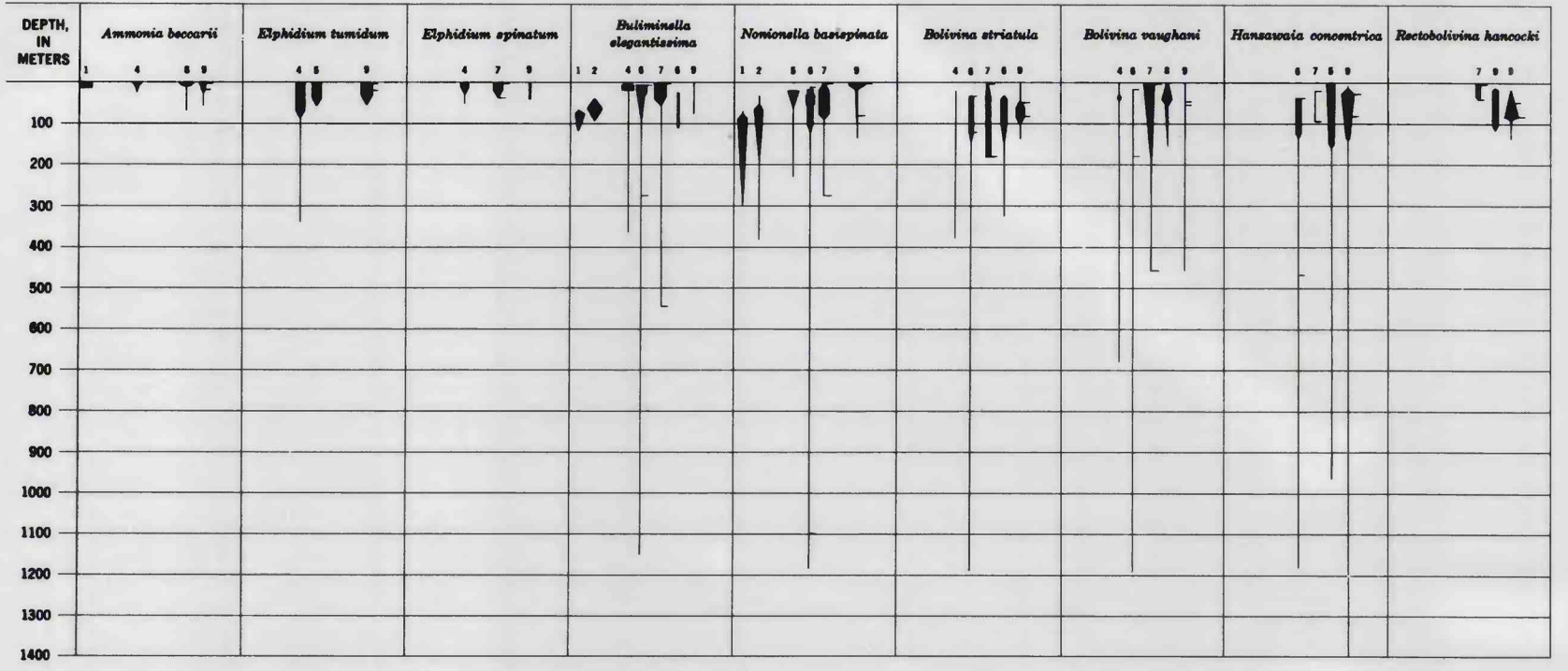
EXPLANATION

Depth ranges are for dead faunas in areas 1, 2, 4, 5, and 8; for living and dead faunas in areas 3, 6, and 9; and for living faunas in area 7. For areas used to describe ranges of both living and dead faunas, the range of living faunas is indicated by horizontal lines on the vertical range line.

Width of lines indicates relative abundance, in percent of total fauna, adapted from published data: Bandy (1953), Walton (1955), Bandy and Arnal (1957), and Uchio (1960); Natland (1933) uses "abundant", "common", "few", and "rare", Resig (1958) indicates presence of species.

■ Abundant ■ Common
 ■ Few ■ Rare (or present)

Tapering lines indicate change between adjacent samples



DEPTH AND GEOGRAPHIC DISTRIBUTION OF FORAMINIFERAL SPECIES OFF THE PACIFIC COAST OF NORTH AND CENTRAL AMERICA