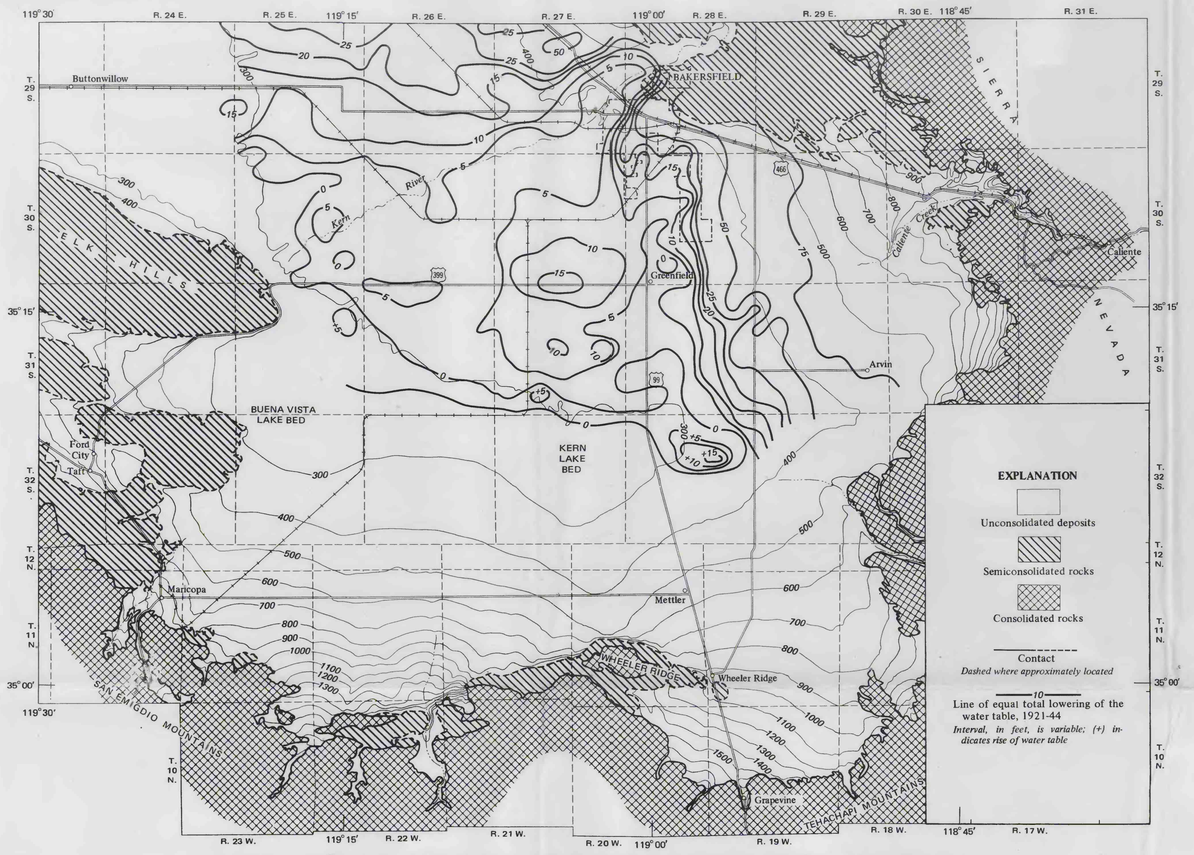

A—TOTAL LOWERING OF THE WATER TABLE, 1921-44. (FROM CALIFORNIA DIVISION WATER RESOURCES, 1944.)

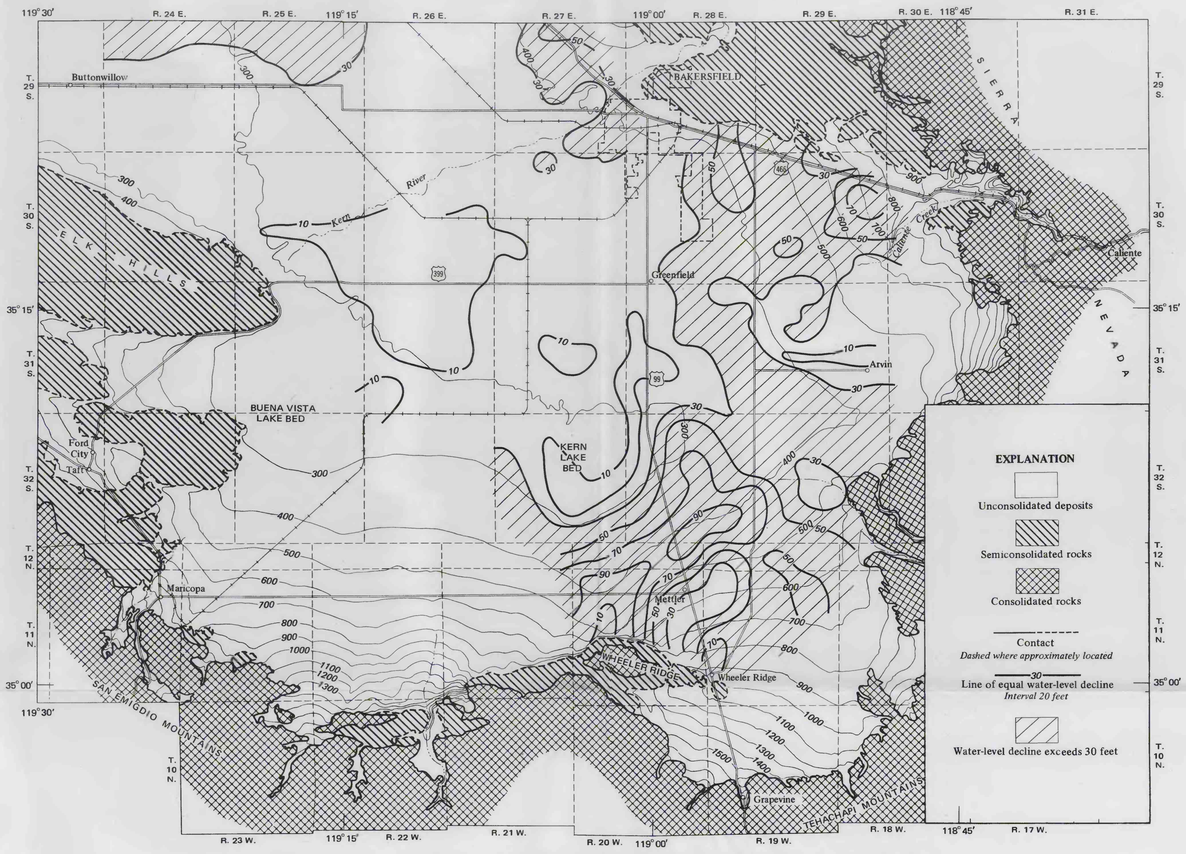

B—CHANGE IN WATER LEVEL FROM THE SEASONAL HIGH OF 1951 TO THE SEASONAL HIGH OF 1956. (MODIFIED FROM U.S. BUREAU OF RECLAMATION, 1957.)

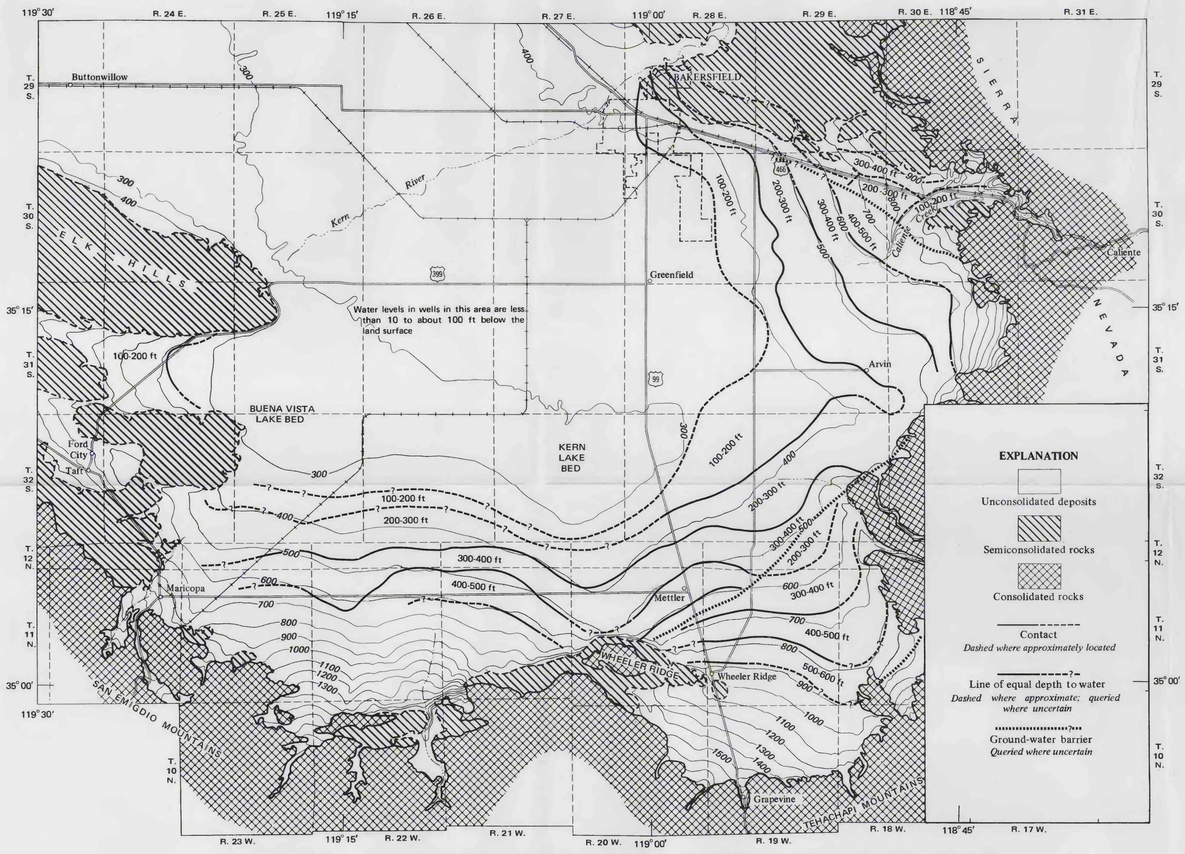

C—DEPTH TO WATER IN THE MAIN GROUND-WATER RESERVOIR, DECEMBER 1958. (FROM WOOD AND DALE, 1964, PL.7.)

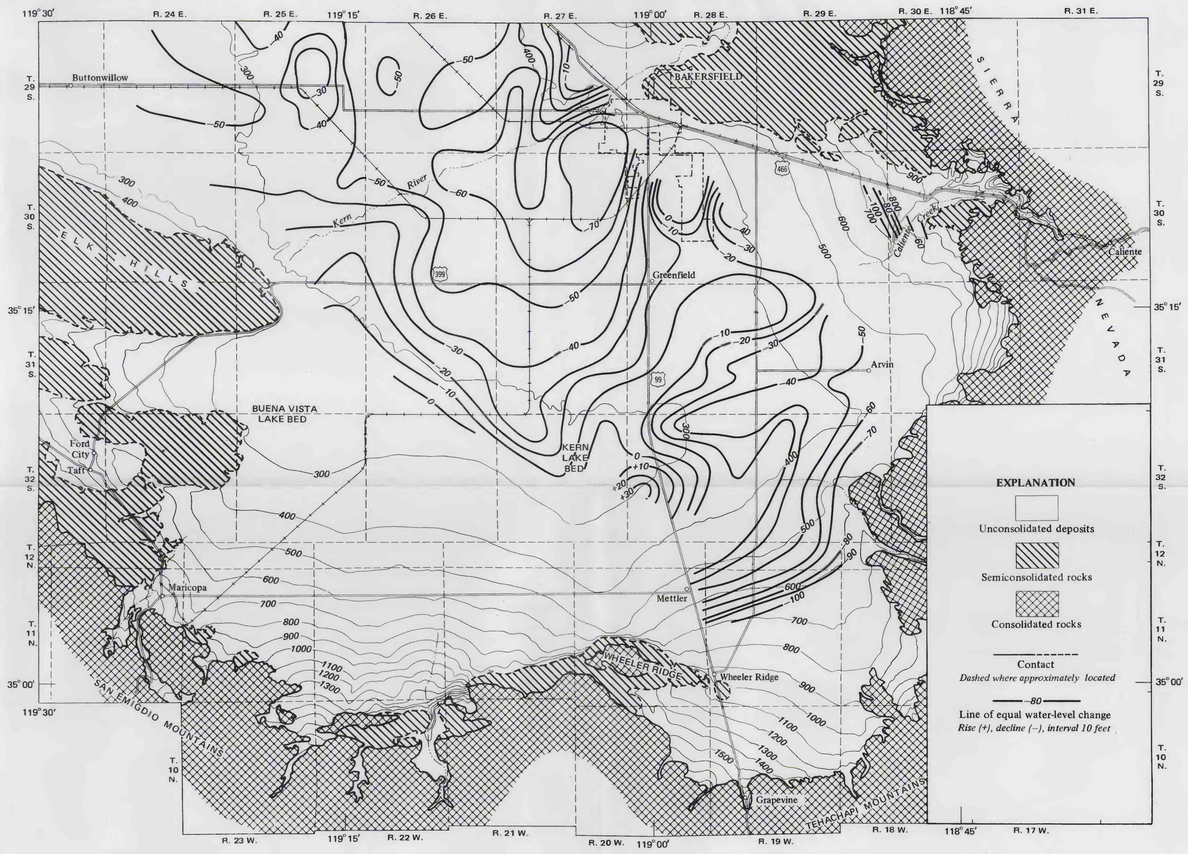

D—CHANGE IN WATER LEVEL IN THE UNCONFINED AND SHALLOW SEMICONFINED AQUIFER SYSTEMS, 1957-65. (BASED ON THE SPRING WATER-LEVEL MAPS OF THE CALIFORNIA DEPARTMENT OF WATER RESOURCES.)

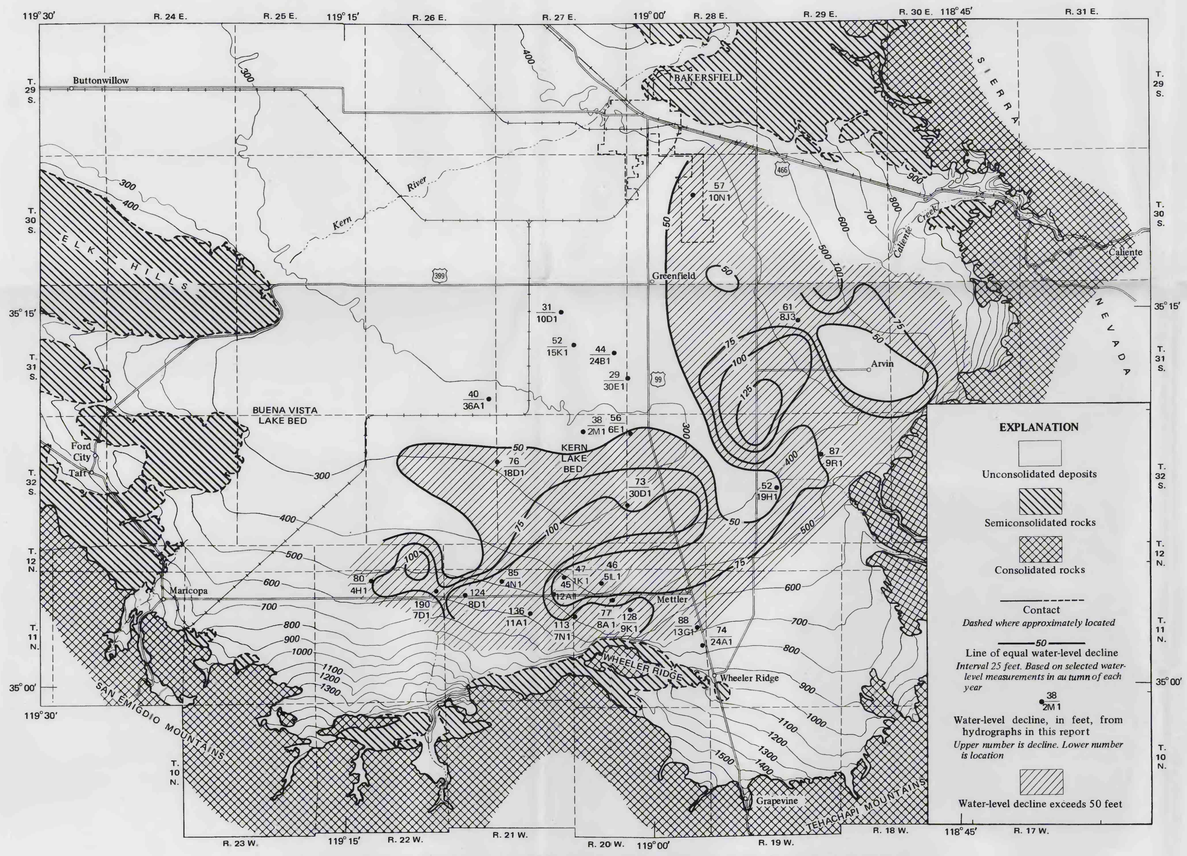

E—DECLINE OF HEAD IN THE CONFINED AND DEEP SEMICONFINED AQUIFER SYSTEM, 1957-65

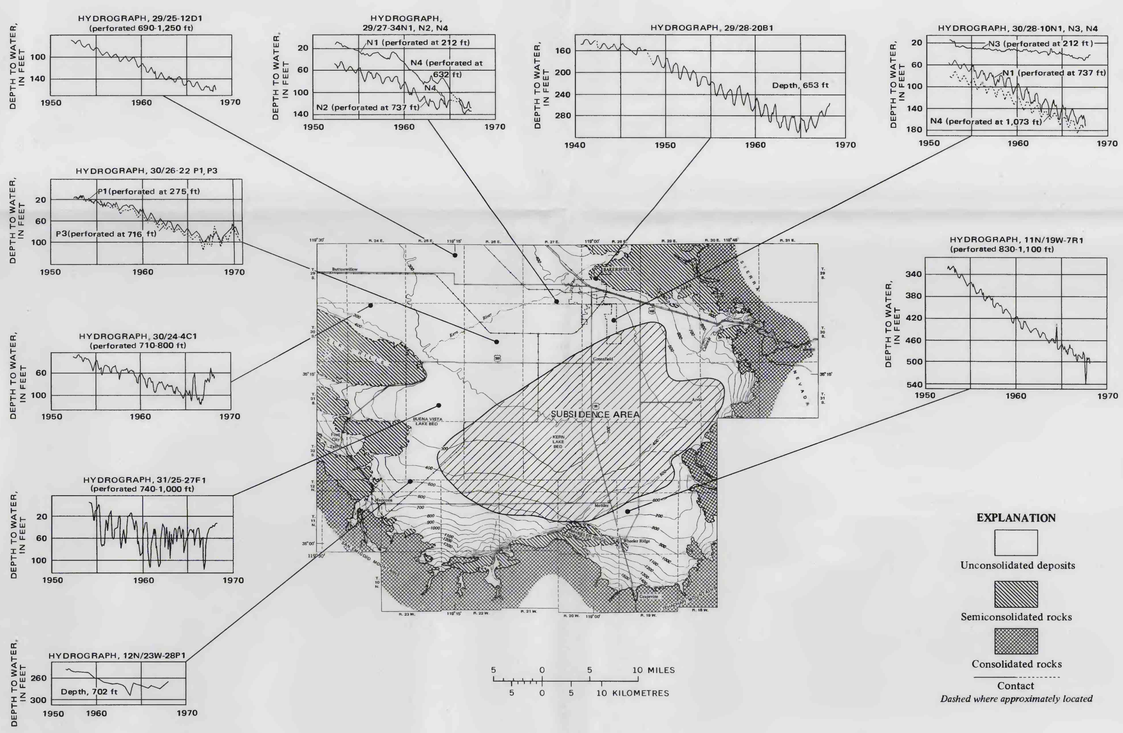

F—WATER-LEVEL TREND OUTSIDE THE PRINCIPAL SUBSIDENCE AREA

Base from U.S. Geological Survey Central Valley California, South Area, 1958 1:250,000

MAPS SHOWING WATER-LEVEL CHANGES AND DEPTH TO WATER, ARVIN-MARICOPA AREA, CALIFORNIA

5 0 5 10 15 MILES
5 0 5 10 15 KILOMETRES
CONTOUR INTERVAL 100 FEET
DATUM IS MEAN SEA LEVEL

Interior—Geological Survey, Reston, Va.—1975

☆ U.S. GOVERNMENT PRINTING OFFICE: 1975-0-690-036/4