UNITED STATES DEPARTMENT OF THE INTERIOR
GEOLOGICAL SURVEY

PROFESSIONAL PAPER 445
PLATE 4

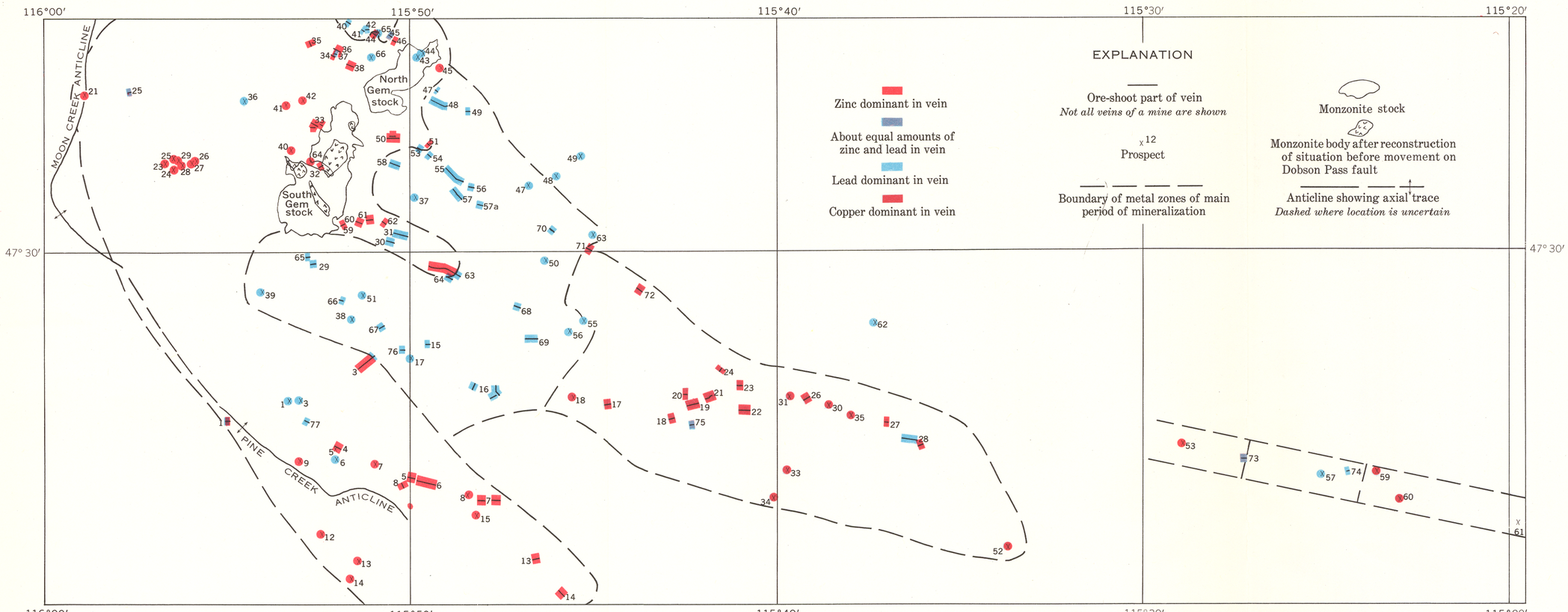

A. METAL-DISTRIBUTION PATTERNS BEFORE MOVEMENT ON THE DOBSON PASS, PLACER CREEK, AND OSBURN FAULTS

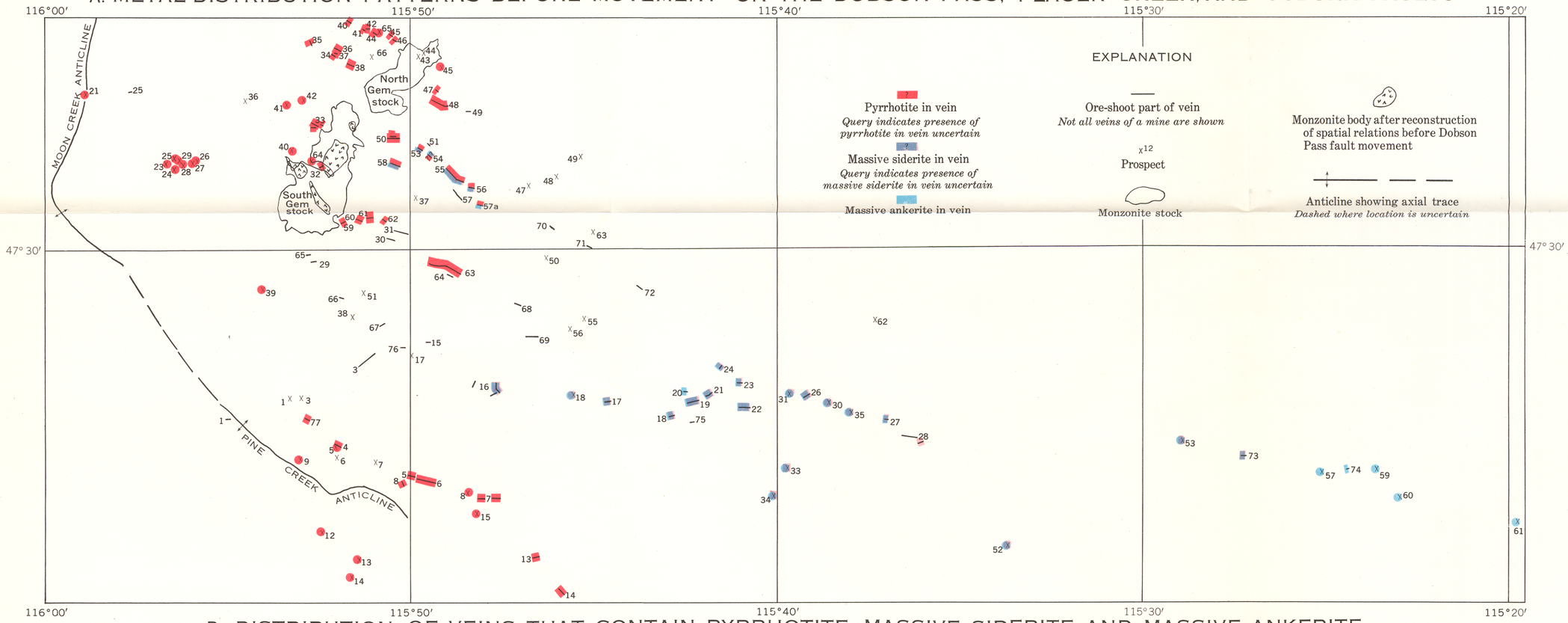

B. DISTRIBUTION OF VEINS THAT CONTAIN PYRRHOTITE, MASSIVE SIDERITE, AND MASSIVE ANKERITE BEFORE MOVEMENT ON THE DOBSON PASS, PLACER CREEK, AND OSBURN FAULTS

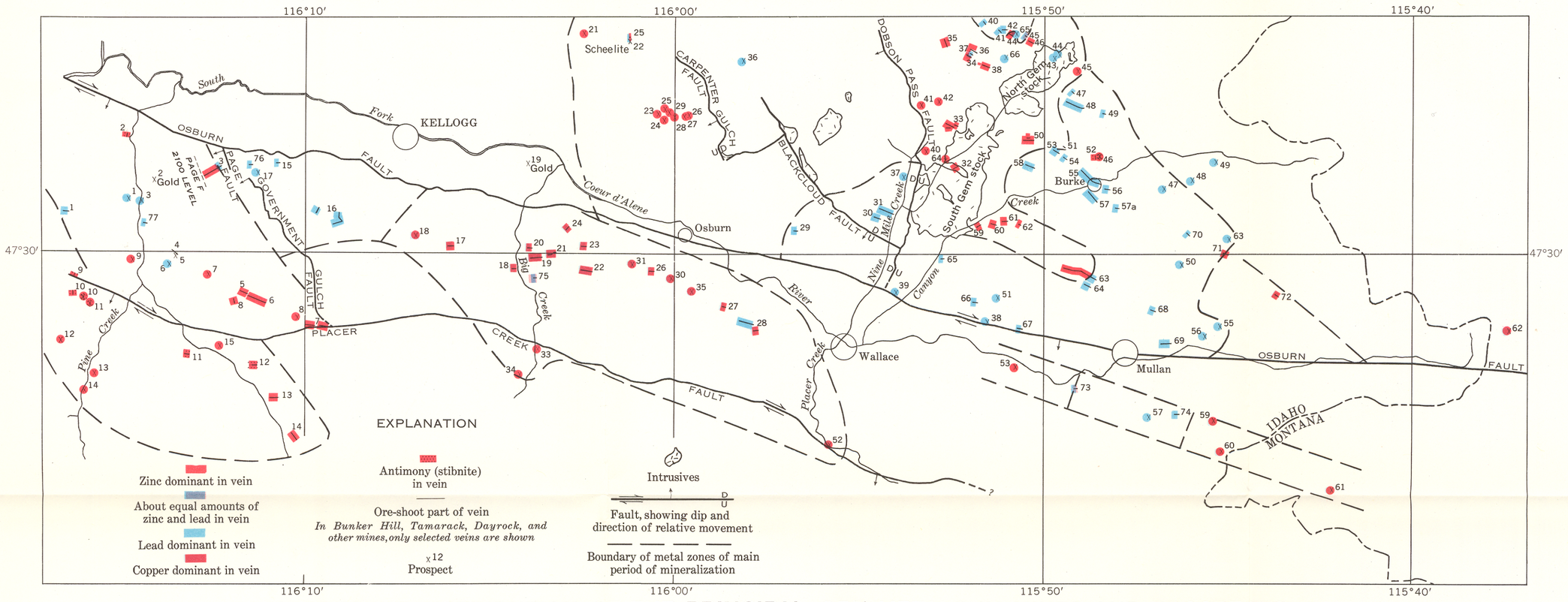

C. PRESENT DISTRIBUTION OF THE PRINCIPAL ORE METALS IN MINES AND PROSPECTS

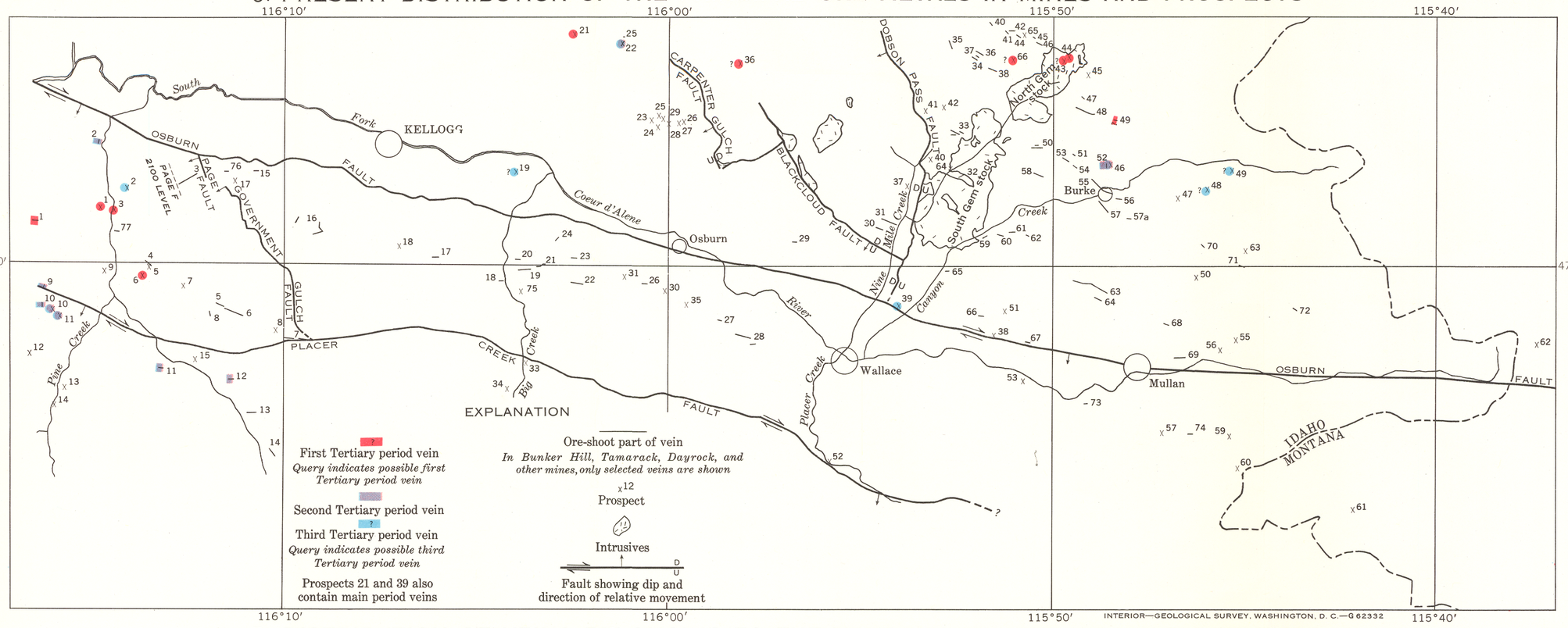

D. DISTRIBUTION OF VEINS BELONGING TO THE TERTIARY PERIODS OF MINERALIZATION

MINES

1. Hypotheek
2. Coeur d'Alene and Pine Creek Antimony
3. Page
4. Sunset Minerals
5. Nabob
6. Sidney
7. Highland-Surprise
8. Little Pittsburg
9. Great Dunkard
10. Blue Bird
11. Big It
12. Star Antimony
13. Douglas
14. Constitution
15. Crown Point
16. Bunker Hill
17. Crescent
18. Sunshine Mine Yankee Girl vein (3100 level)
19. Sunshine mine Sunshine vein (3100 level)
20. Sunshine mine Silver Syndicate vein (3100 level)
21. Sunshine mine, Chester (Omega-Rotbart) vein
22. Silver Summit
23. Silver Dollar
24. Mineral Mountain
25. Silver Crescent (Dickens)
26. Coeur d'Alene Mines
27. Argentine
28. Galena
29. Western Union
30. California
31. Dayrock
32. Success
33. Rex
34. Mountain Goat
35. Carlisle
36. Amazon
37. Blue Grouse
38. Interstate-Callahan
40. Toughnut
41. Idora
42. Tuscumbia
44. Parrott
45. Silver Tip
46. Sunset Lease
47. Ambergris
48. Hercules
49. Ajax
50. Tamarack
51. Hummingbird
52. Stanley
53. Sherman
54. Union
55. Tiger-Poorman
56. Marsh
57. Hecla
57a. East Hecla vein
58. Standard-Mammoth
59. Gem
60. Frisco
61. Black Bear
62. Black Bear Fraction
63. Morning, Star
64. You-like
65. Formosa
66. Golconda
67. Alice
68. Gold Hunter
69. Lucky Friday
70. Copper King
71. National
72. Snowstorm
73. Moe
74. Carbonate Hill (Atlas)
75. Metropolitan
76. Blackhawk
77. Amy Matchless

PROSPECTS

1. Northern Light
2. General Mines
3. Bobby Anderson
5. Sunset Minerals, Liberal King vein
6. Lookout Mountain
7. Lynch-Pine Creek
8. Nevada-Stewart
9. East Hypotheek
10. No name, Sb
11. No name, Sb
12. K. C.
13. International
14. Sherman
15. New Hilarity
17. Ranger
18. Alhambra
19. Enterprise
21. Idaho
22. Silver Crescent, south vein
23. Rhode Island No. 1
24. Rhode Island No. 2
25. Terror
26. St. Joe No. 1
27. St. Joe No. 2
28. St. Joe No. 3
29. St. Joe No. 4
30. St. Elmo
31. Merger Mines
33. First National
34. Lucky Boy
35. Rainbow
36. Capitol Silver Lead
37. Nine Mile
38. Mayflower
39. Sisters
40. Treasure Vault
41. Blue Sky
42. Red Monarch
43. St. James (No. 2)
44. Sunrise (No. 3)
45. C. & R. (No. 3)
46. Benton
47. Sonora
48. West Mammoth
49. Mammoth
50. Pilot
51. Square Deal
52. Castle Rock
53. Gem State
55. Butte & Coeur d'Alene
56. Vindicator
57. Upper Giant
59. Carney Copper
60. Reindeer Queen
61. Amazon Dixie
62. Silver Cable
63. Missoula
64. American
65. Sitting Bull
66. Nipsic

SCALE 1:125 000

2 0 2 4 6 8 10 MILES

2 0 2 4 6 8 10 KILOMETERS

INTERIOR—GEOLOGICAL SURVEY, WASHINGTON, D. C.—G 62332

MAPS SHOWING DISTRIBUTION OF MINERAL DEPOSITS IN THE COEUR D'ALENE DISTRICT, IDAHO