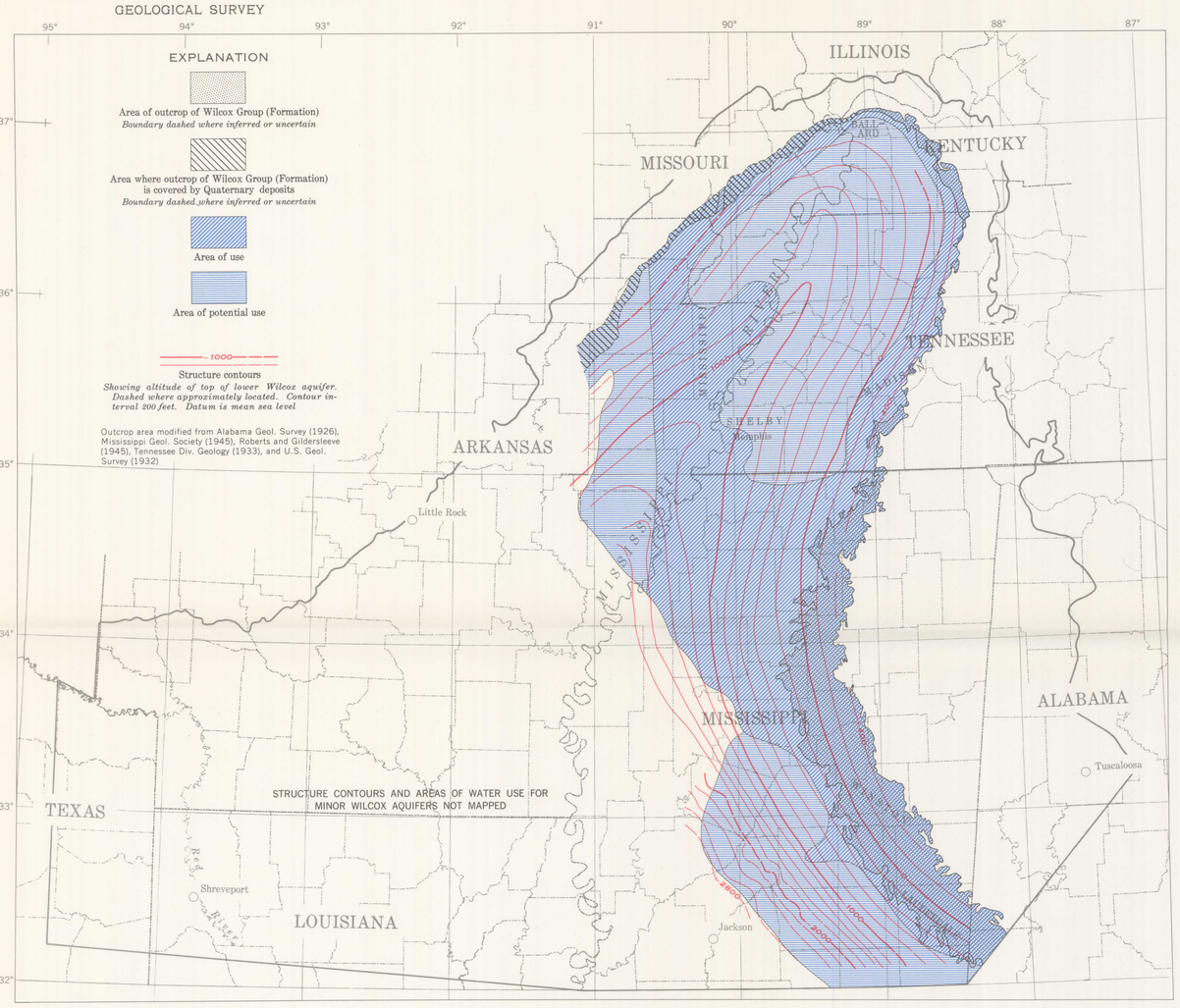

TOP OF UNIT AND AREAS OF WATER USE

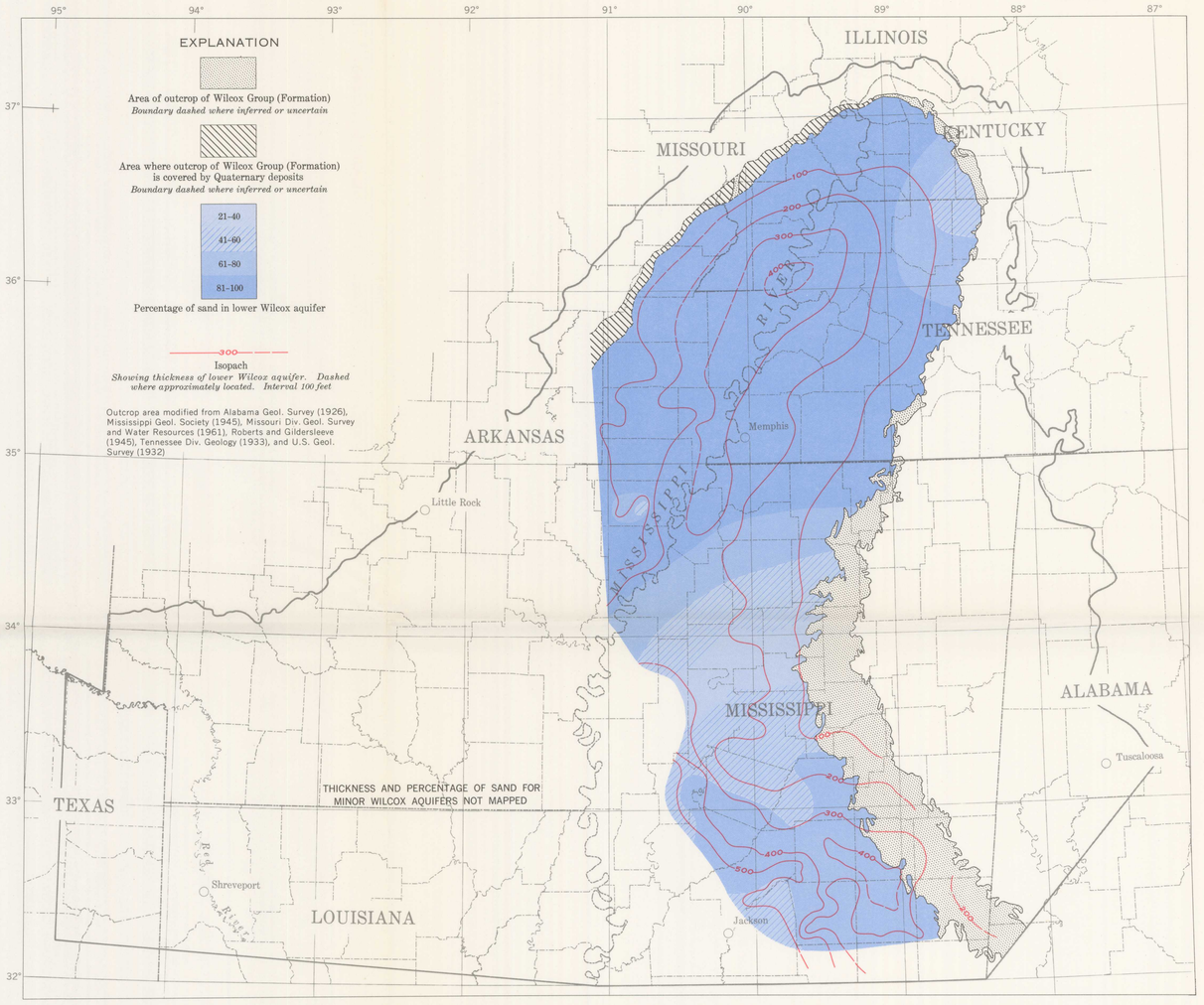

THICKNESS OF UNIT AND PERCENTAGE OF SAND

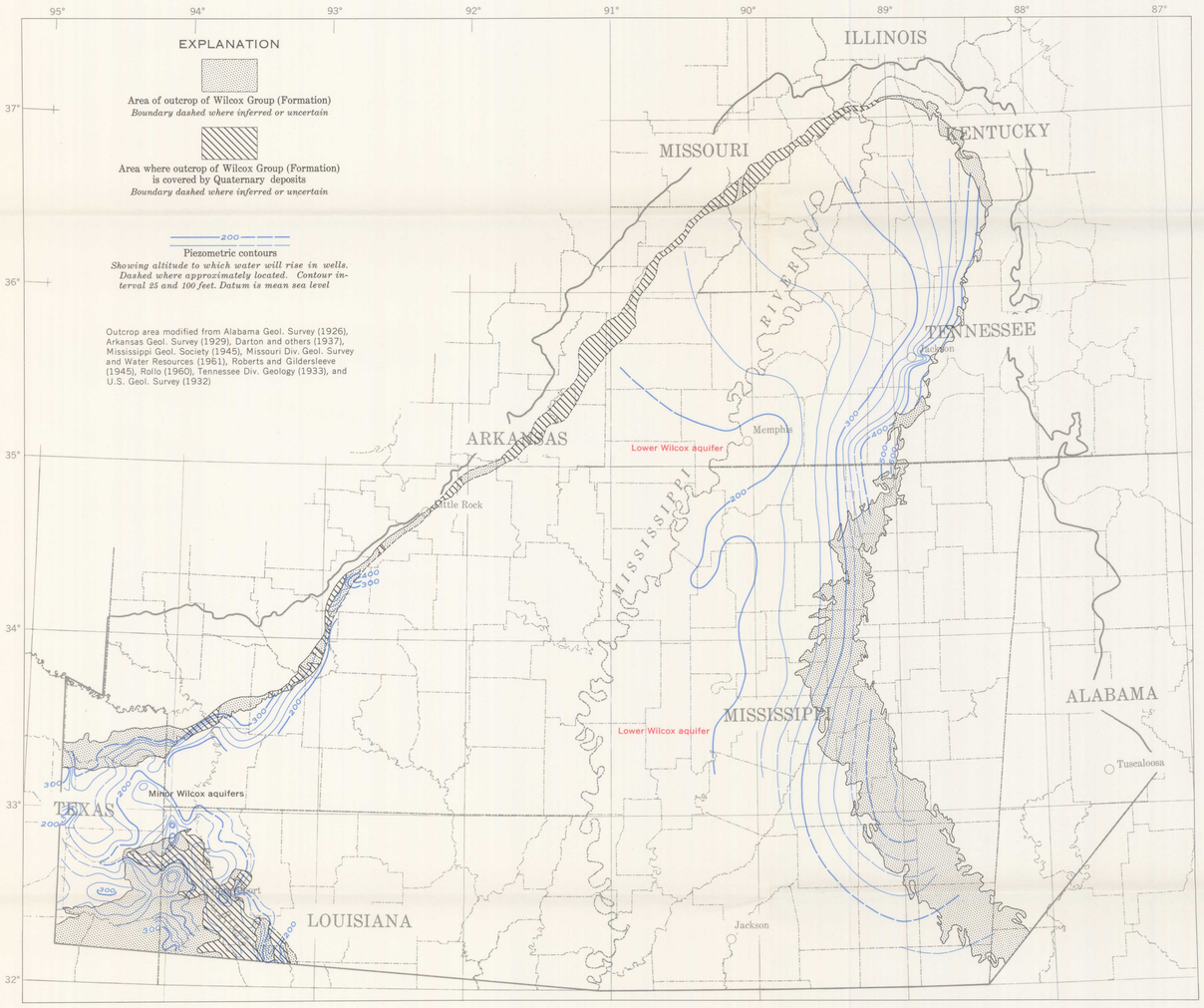

PIEZOMETRIC SURFACE

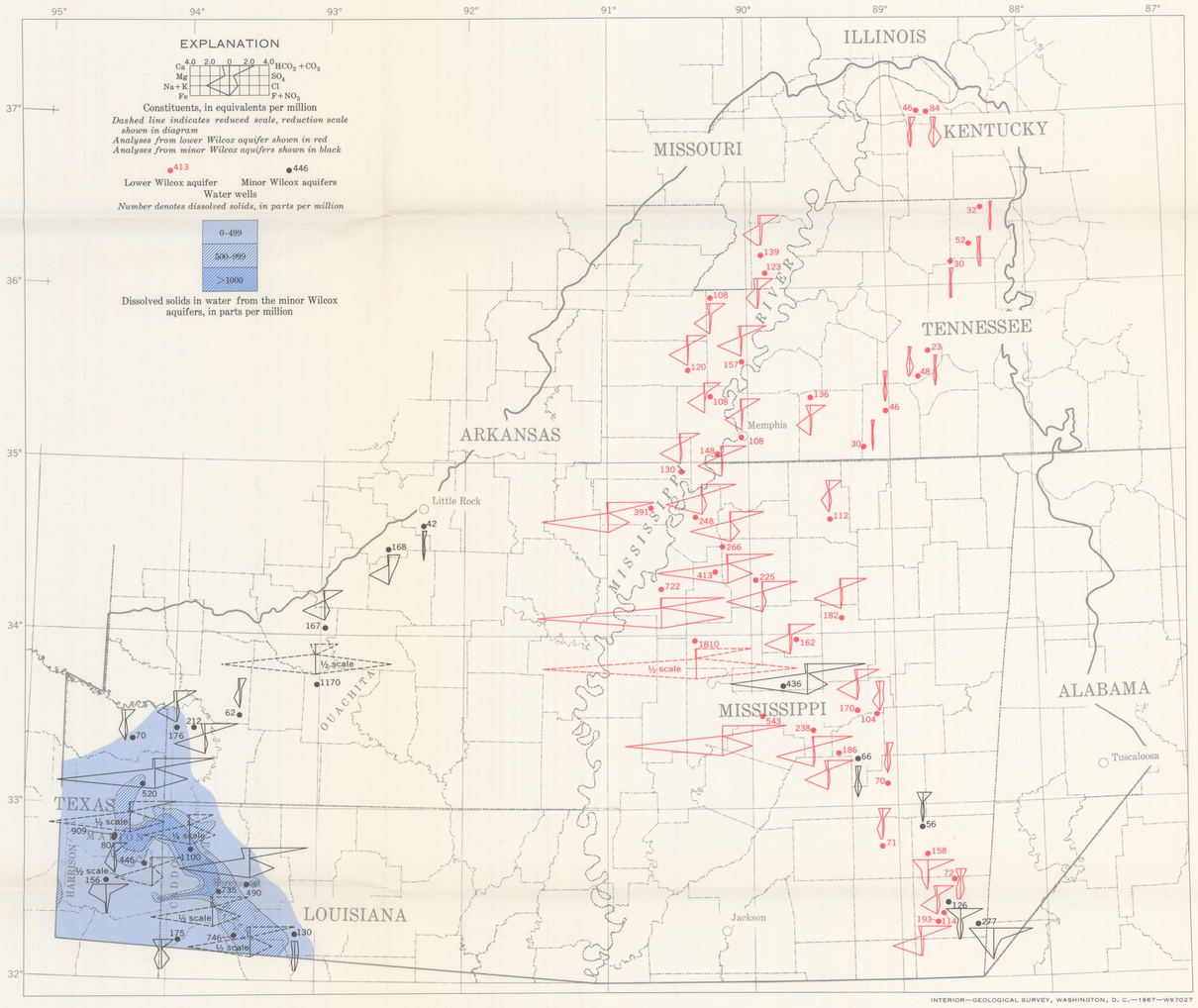

WATER QUALITY

Base by U.S. Geological Survey

INTERIOR—GEOLOGICAL SURVEY, WASHINGTON, D. C.—1967—W67027

GEOHYDROLOGIC MAPS OF THE LOWER AND MINOR WILCOX AQUIFERS IN THE MISSISSIPPI EMBAYMENT

SCALE 1:2 000 000

50 0 50 100 150 200 MILES

50 0 50 100 150 200 KILOMETERS