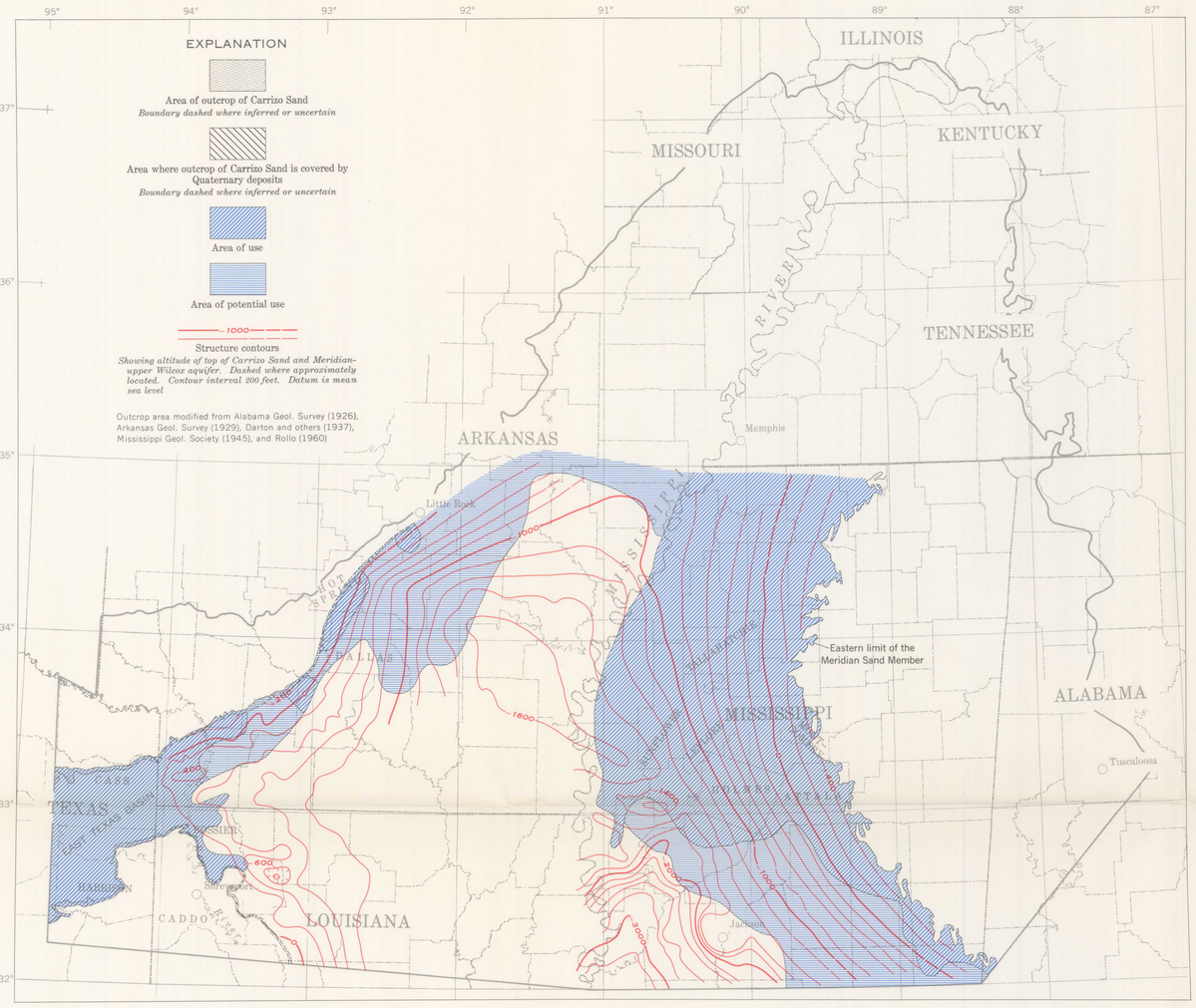

TOP OF UNIT AND AREAS OF WATER USE

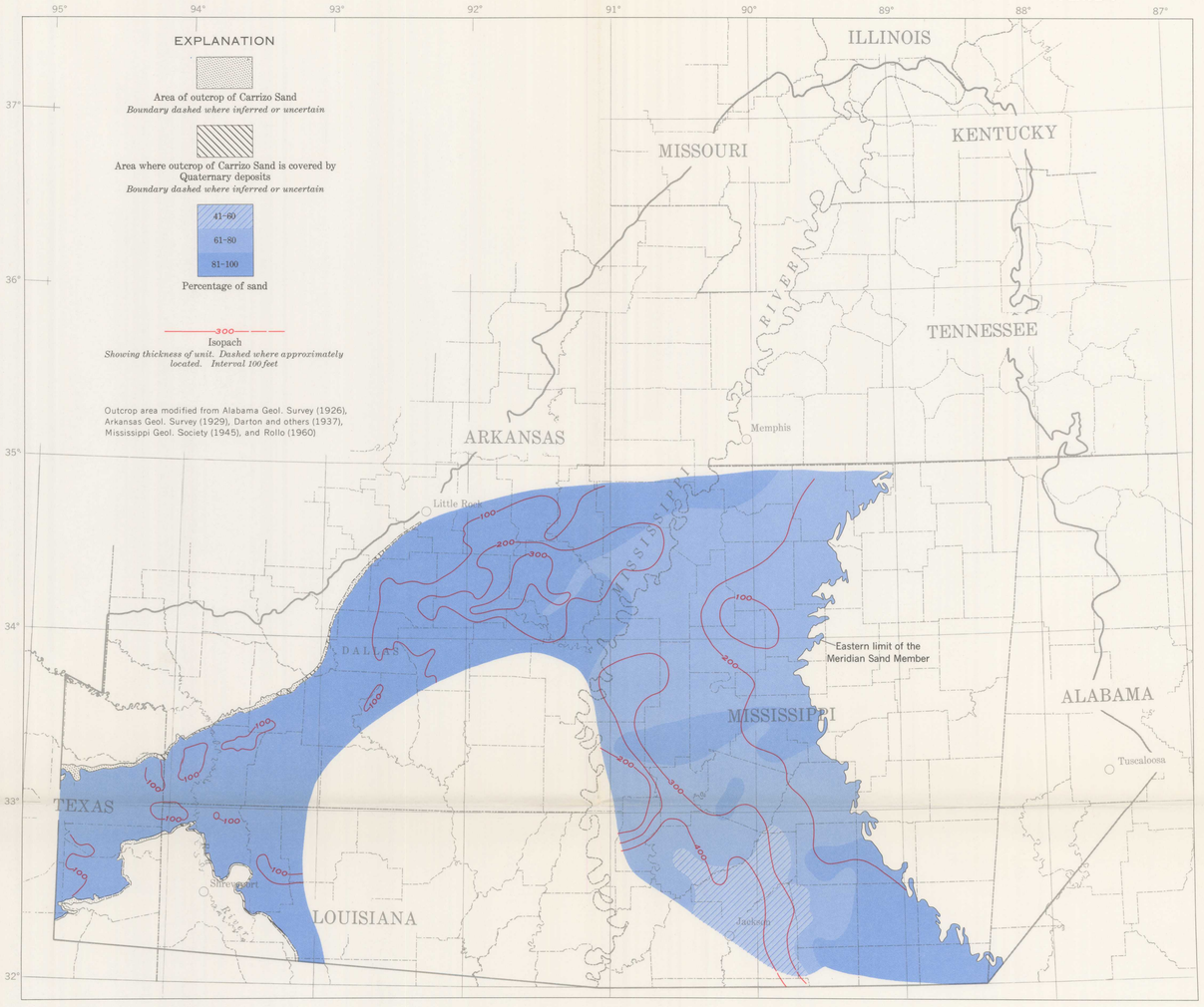

THICKNESS OF UNIT AND PERCENTAGE OF SAND

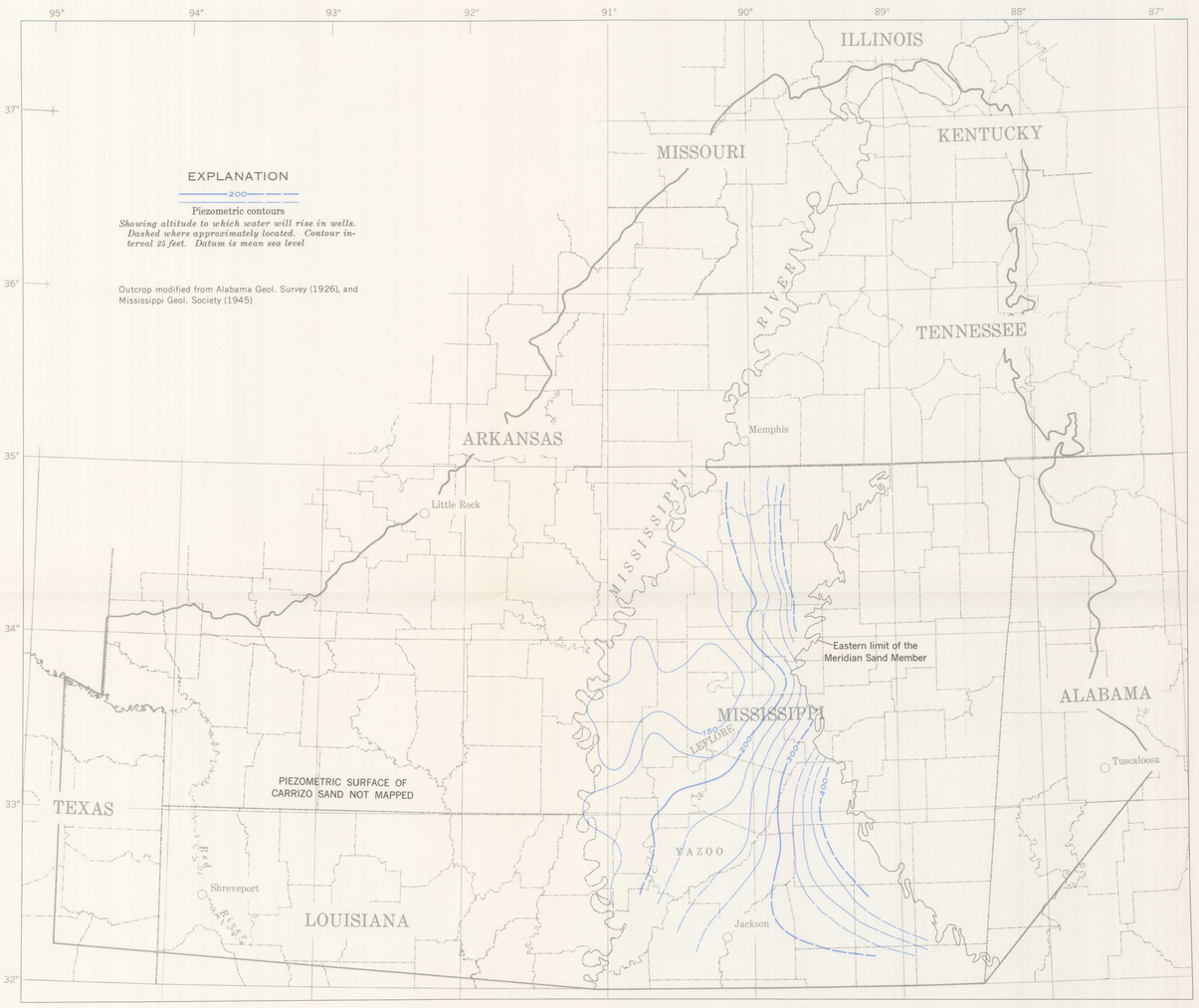

Base by U.S. Geological Survey

PIEZOMETRIC SURFACE

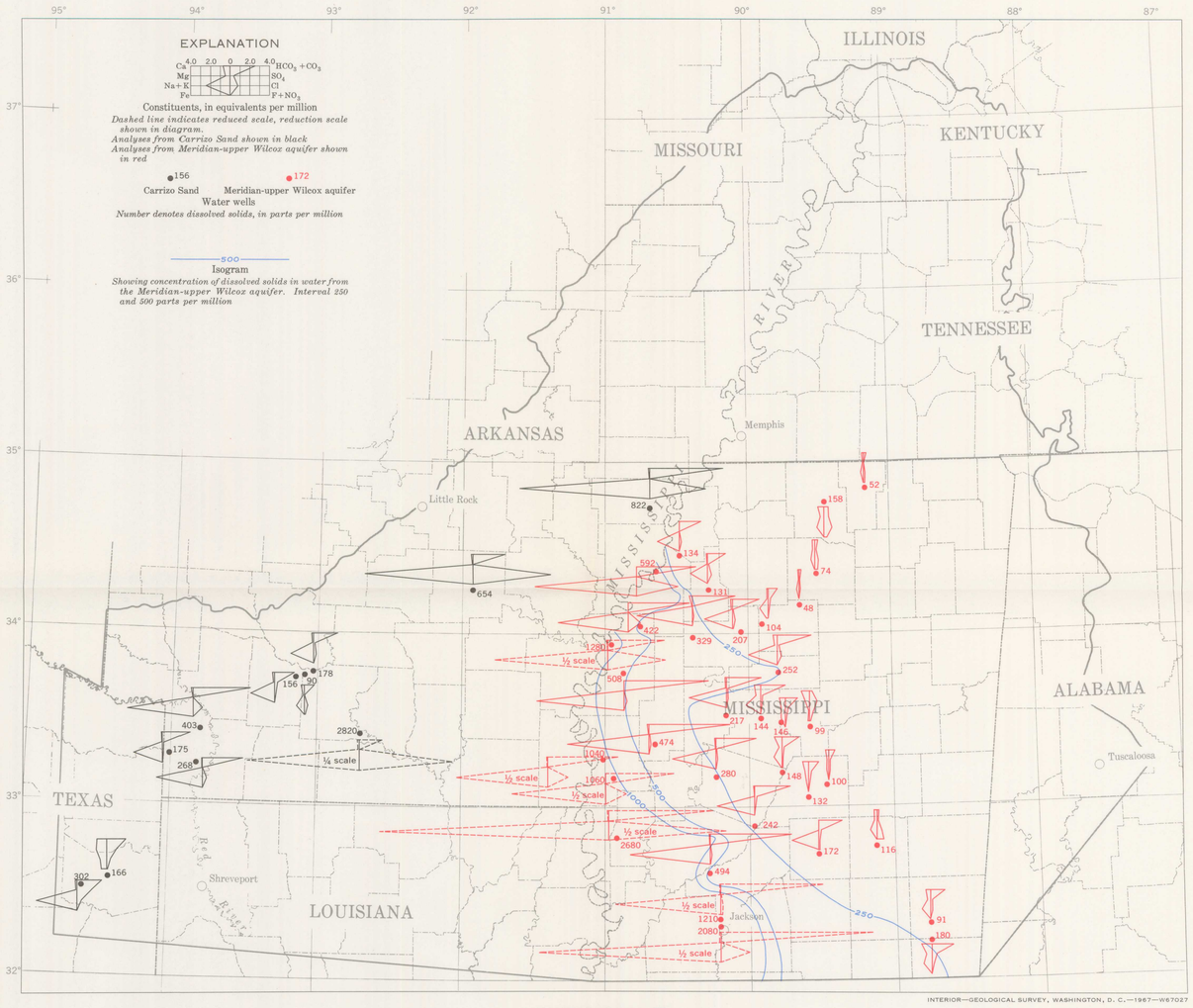

WATER QUALITY

INTERIOR—GEOLOGICAL SURVEY, WASHINGTON, D. C.—1967—W67027

GEOHYDROLOGIC MAPS OF THE CARRIZO SAND AND THE MERIDIAN-UPPER WILCOX AQUIFER IN THE MISSISSIPPI EMBAYMENT

SCALE 1:2 000 000

50 0 50 100 150 200 MILES

50 0 50 100 150 200 KILOMETERS