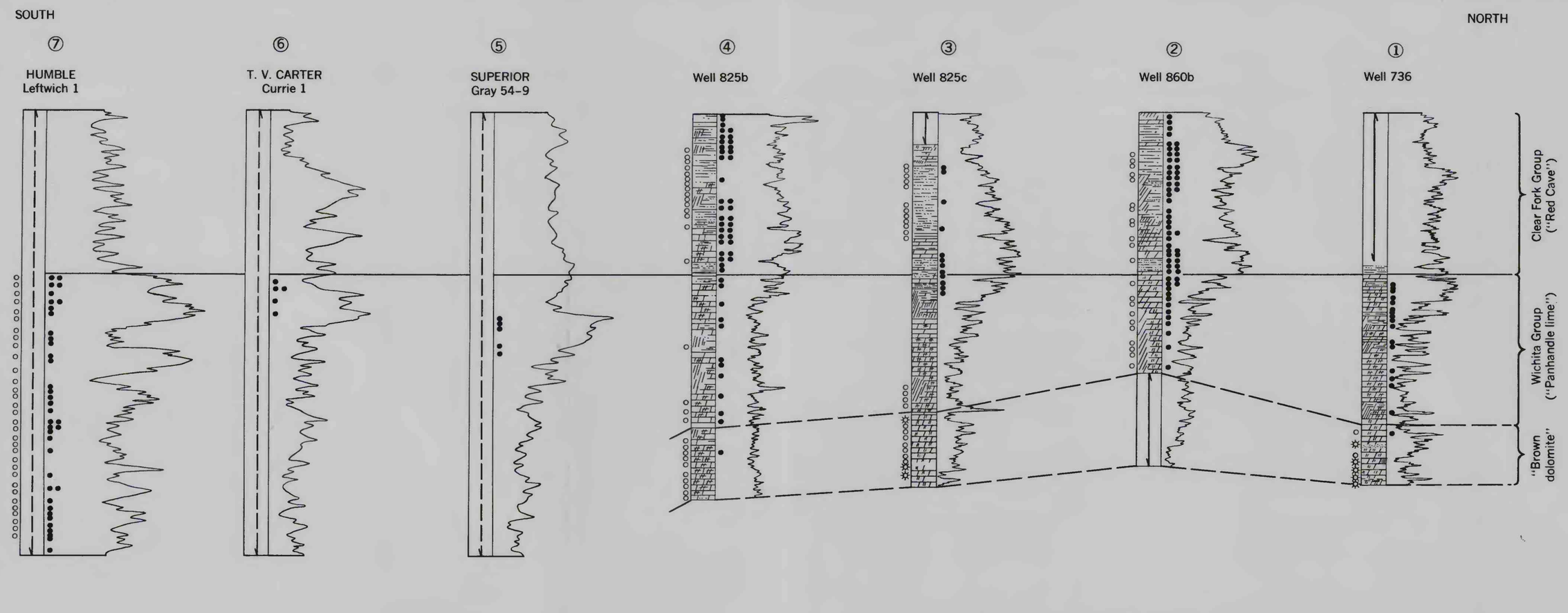

EXPLANATION

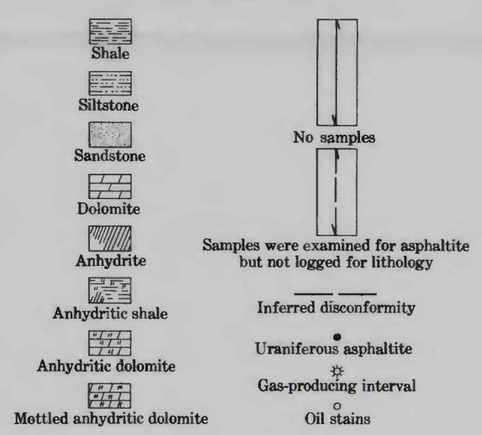

Datum is top of "Panhandle lime".
Gamma-ray logs by Lane Wells Co

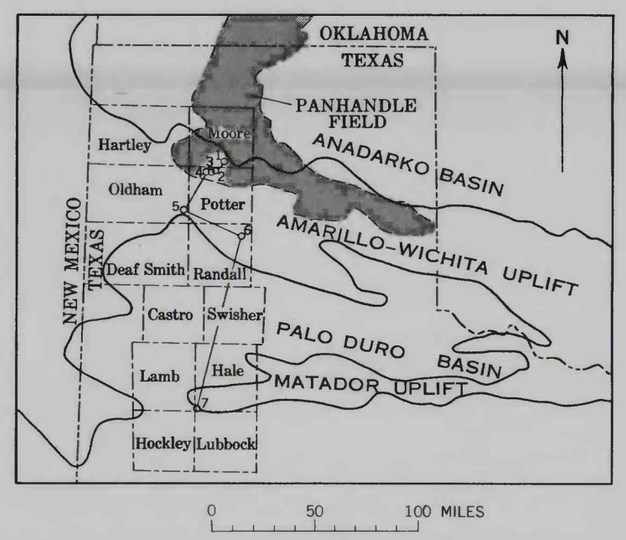

INDEX MAP SHOWING MAJOR STRUCTURAL BASINS AND UPLIFTS, COUNTIES, AND LINE OF SECTION

EXPLANATION

○2 Location and index number of wells on gamma-ray correlation diagram

Outline of major structural basins and uplifts

CORRELATION OF GAMMA-RAY LOGS WITH URANIFEROUS ASPHALTITE IN SOME WELLS IN THE PANHANDLE FIELD AND THE PALO DURO BASIN, TEXAS

690-464 O - 64 (In pocket)