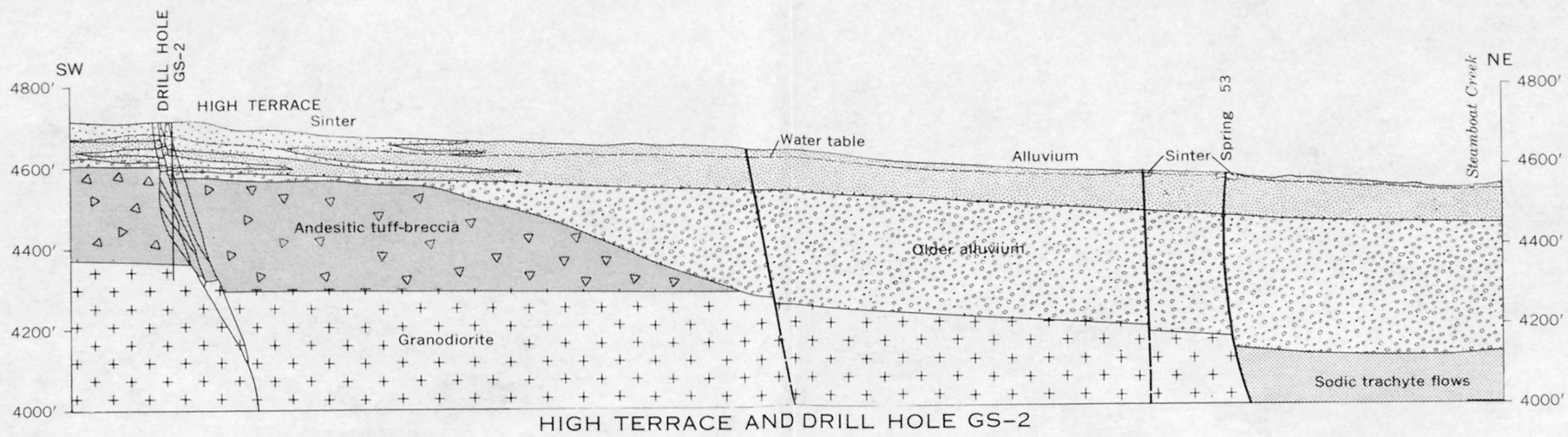

HIGH TERRACE AND DRILL HOLE GS-2

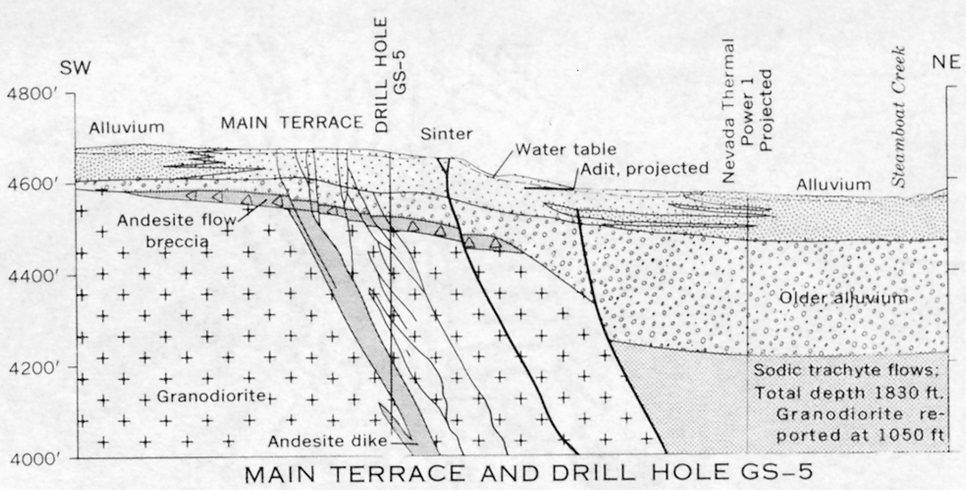

MAIN TERRACE AND DRILL HOLE GS-5

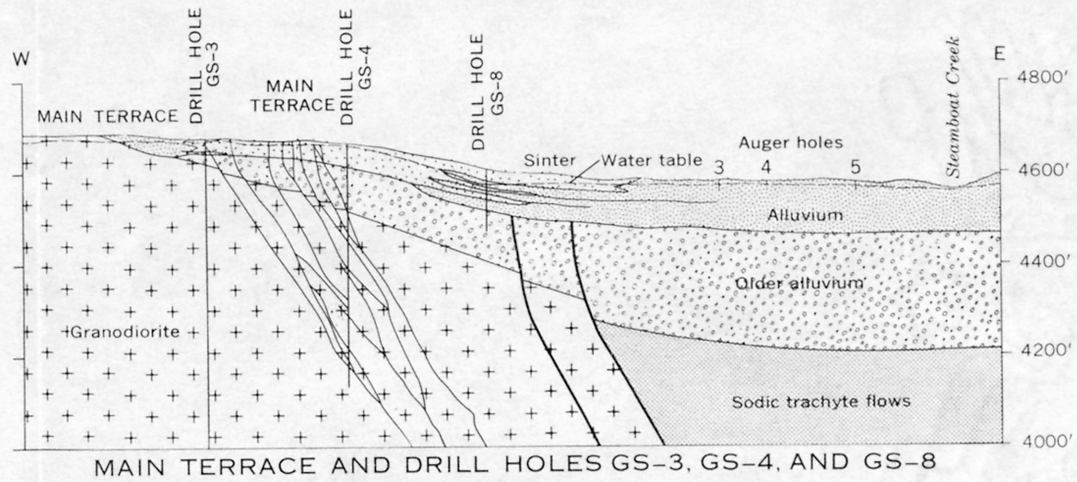

MAIN TERRACE AND DRILL HOLES GS-3, GS-4, AND GS-8

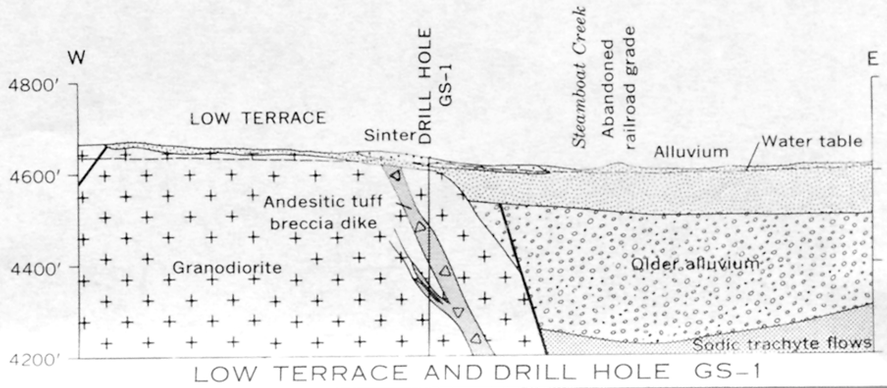

LOW TERRACE AND DRILL HOLE GS-1

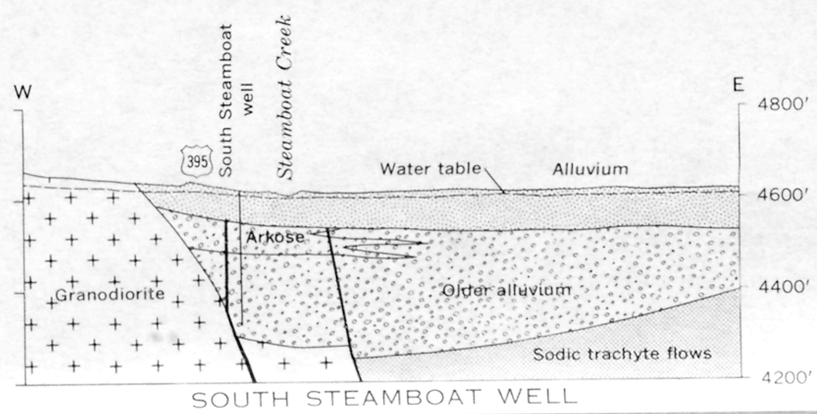

SOUTH STEAMBOAT WELL

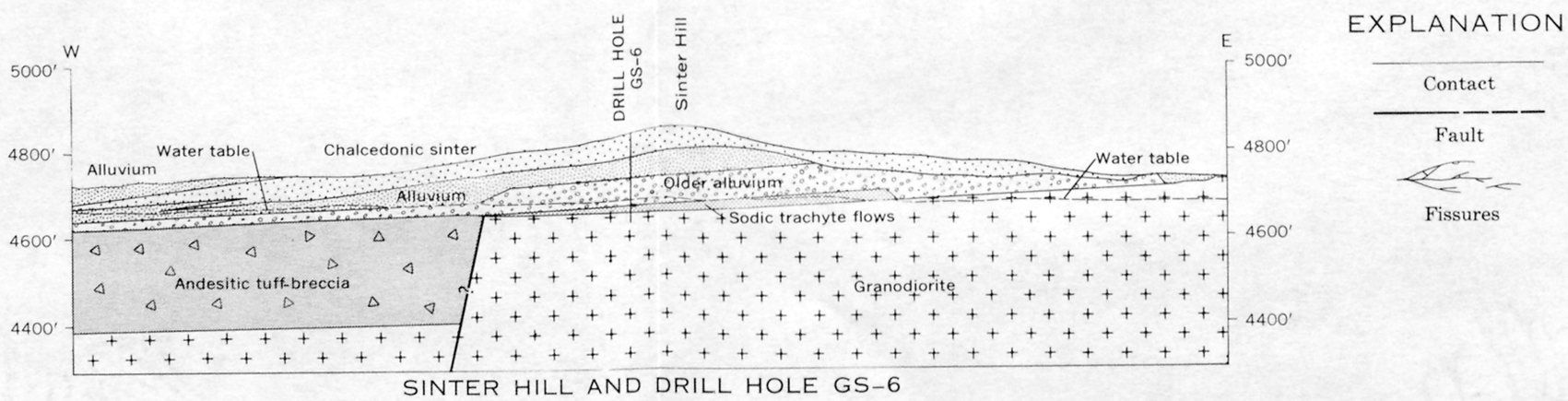

SINTER HILL AND DRILL HOLE GS-6

EXPLANATION

Contact

Fault

Fissures

Sections are modified from White, Thompson, and Sandberg (1964, pl. 2)

STRUCTURE SECTIONS THROUGH THE PRINCIPAL HOT-SPRING DEPOSITS STEAMBOAT SPRINGS, WASHOE COUNTY, NEVADA

250 0 250 500 750 1000 FEET

264-856 O - 67 (In pocket)