





- SOURCES OF DATA**
- 1 Willden, Ronald (written commun., 1958)
 - 2 Hotz and Willden (1964)
 - 3 Granger and others (1958)
 - 3a Fagan (1962)
 - 3b Kerr (1962)
 - 3c Lovejoy (1959)
 - 3d Ketner, K. B. (oral commun., 1960) and Roberts, R. J.
 - 3e Riva, John (written commun., 1962)
 - 4a Ferguson and others (1951a)
 - 4b Ferguson and others (1952)
 - 4c Muller and others (1951)
 - 5 Roberts (1951)
 - 6 Lehner and others (1961)
 - 7 Gilluly, James, and others (written commun., 1958)
 - 8 Masursky, H. A. and others (written commun., 1960)
 - 9 Sharp (1942)

EXPLANATION

-  Upper Mississippian and younger rocks
-  Siliceous and volcanic assemblage (allochthonous)
Leach and Pumpnickel Formations not included. In places includes transitional assemblage rocks that have been thrust eastward
-  Transitional assemblage (parautochthonous)
-  Carbonate assemblage (parautochthonous and autochthonous)
In places includes overlapping Mississippian rocks

Note: Where transitional assemblage rocks have been thrust eastward along with siliceous and volcanic assemblage rocks, both are shown with siliceous and volcanic pattern

MAP SHOWING DISTRIBUTION OF PALEOZOIC ASSEMBLAGES, NORTH-CENTRAL NEVADA

10 0 10 20 30 40 MILES