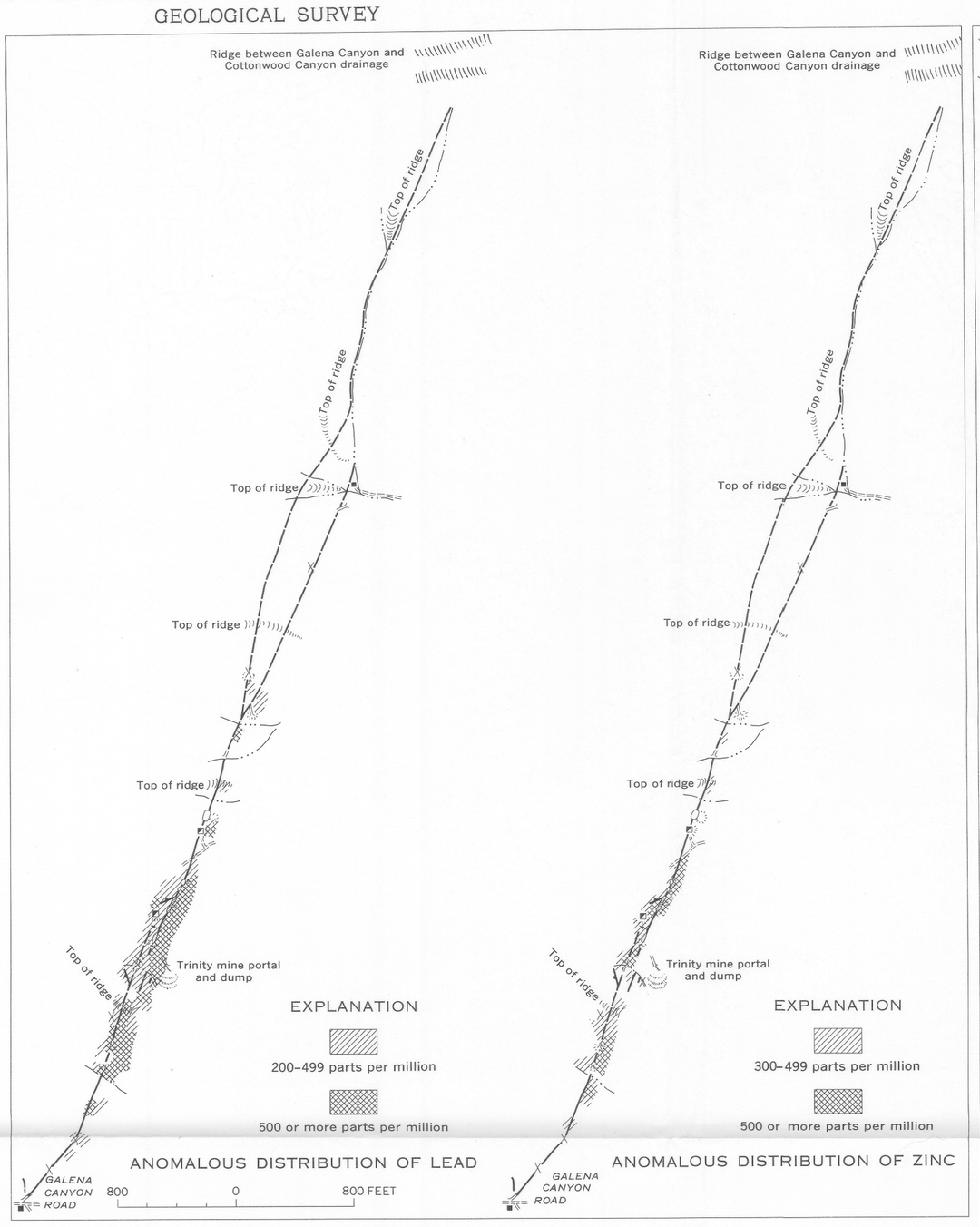

A. TRINITY FAULT

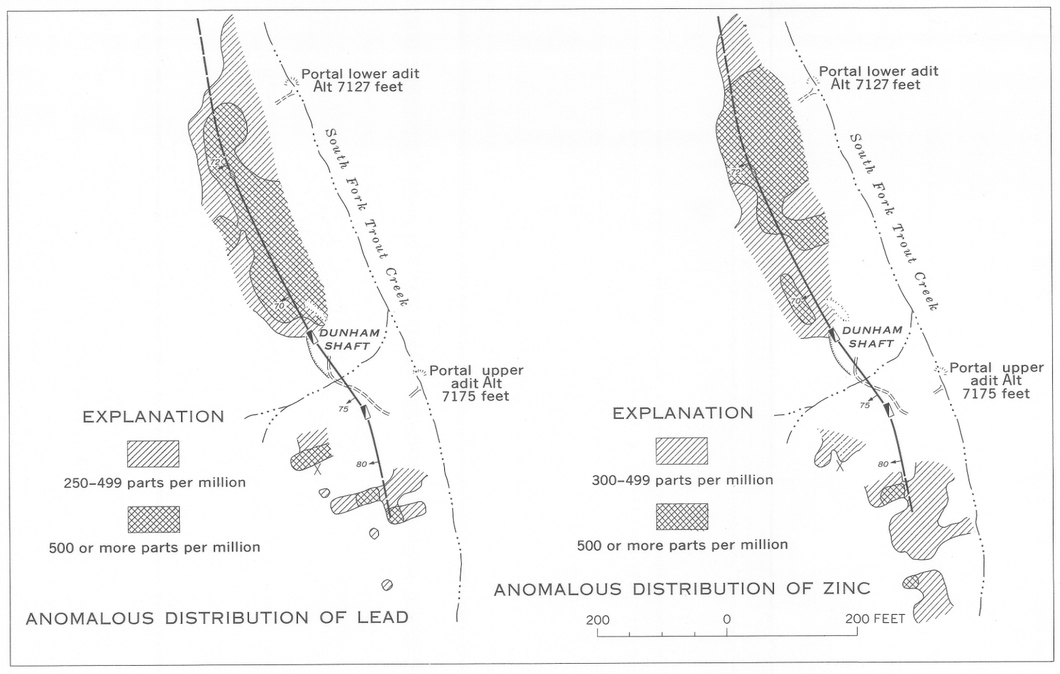

B. LUCKY STRIKE FAULT

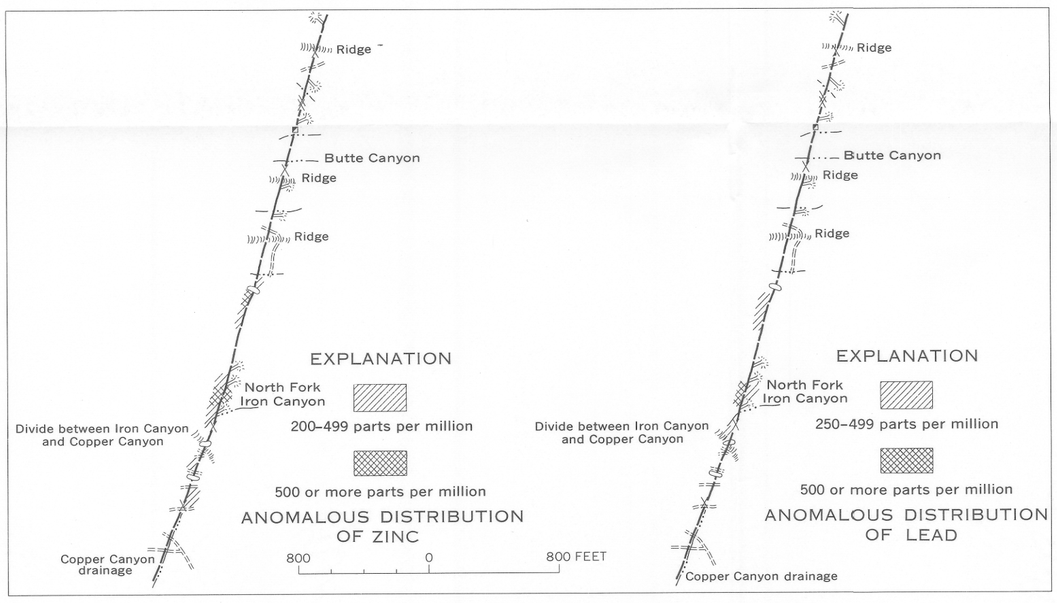

D. HAYDEN FAULT

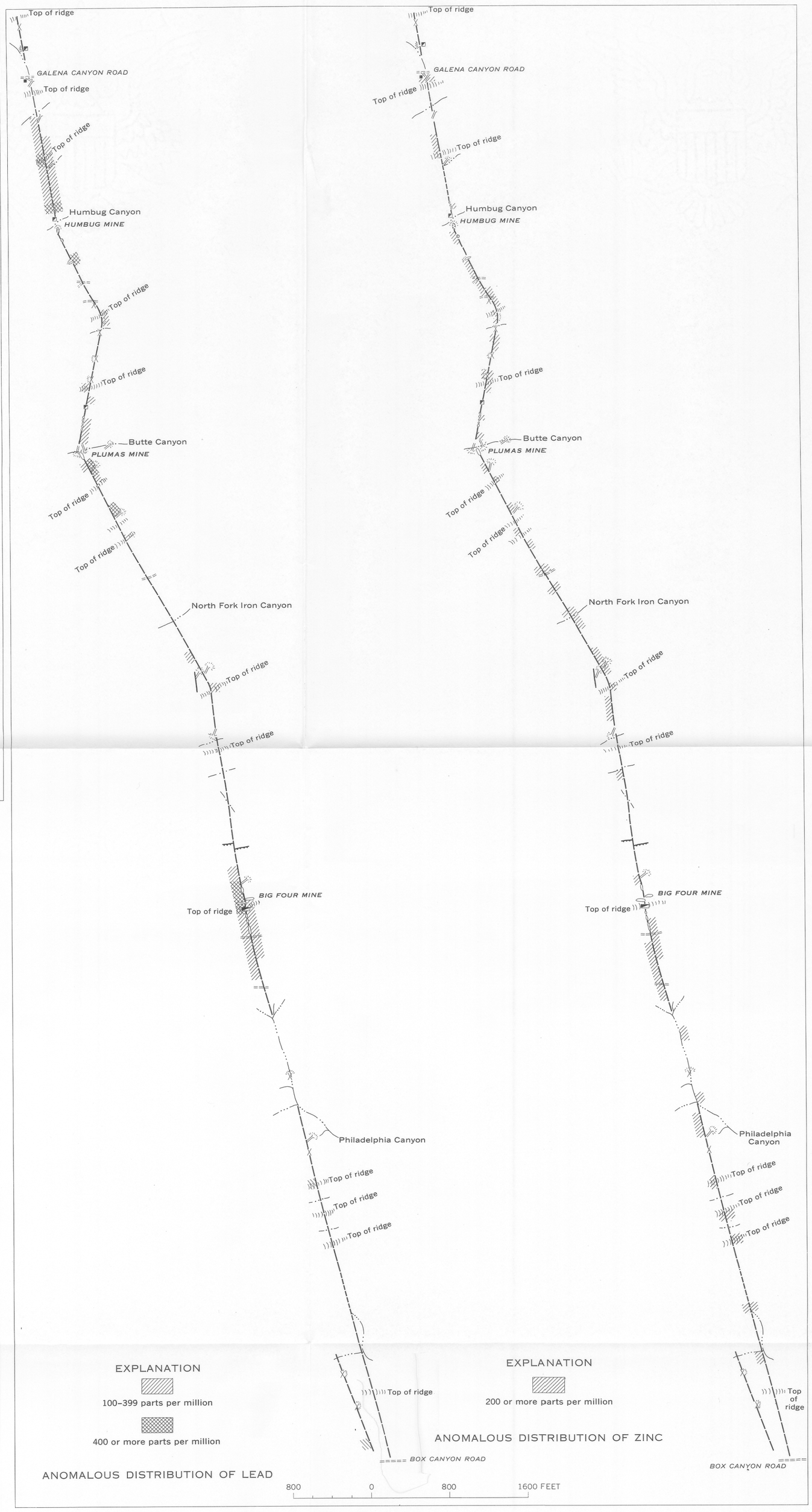

C. PLUMAS FAULT

EXPLANATION

Fault, showing dip
Dashed where approximately located; short dashed where inferred

Thrust fault
Sawteeth on upper plate

Vertical shaft

Inclined shaft

Portal or adit

Trench

Prospect

Opencut

Stope to surface

Mine dump

Building

Road

DATUM IS MEAN SEA LEVEL

TRUE NORTH
MAGNETIC NORTH
APPROXIMATE MEAN DECLINATION, 1964

INTERIOR—GEOLOGICAL SURVEY, WASHINGTON, D.C.—1964—G63075

Mapped by D. C. Arnold, 1954

SKETCH MAPS SHOWING ANOMALOUS DISTRIBUTION OF LEAD AND ZINC ALONG FAULTS IN THE ANTLER PEAK QUADRANGLE, NEVADA

736-007 O - 65 (In pocket)