A

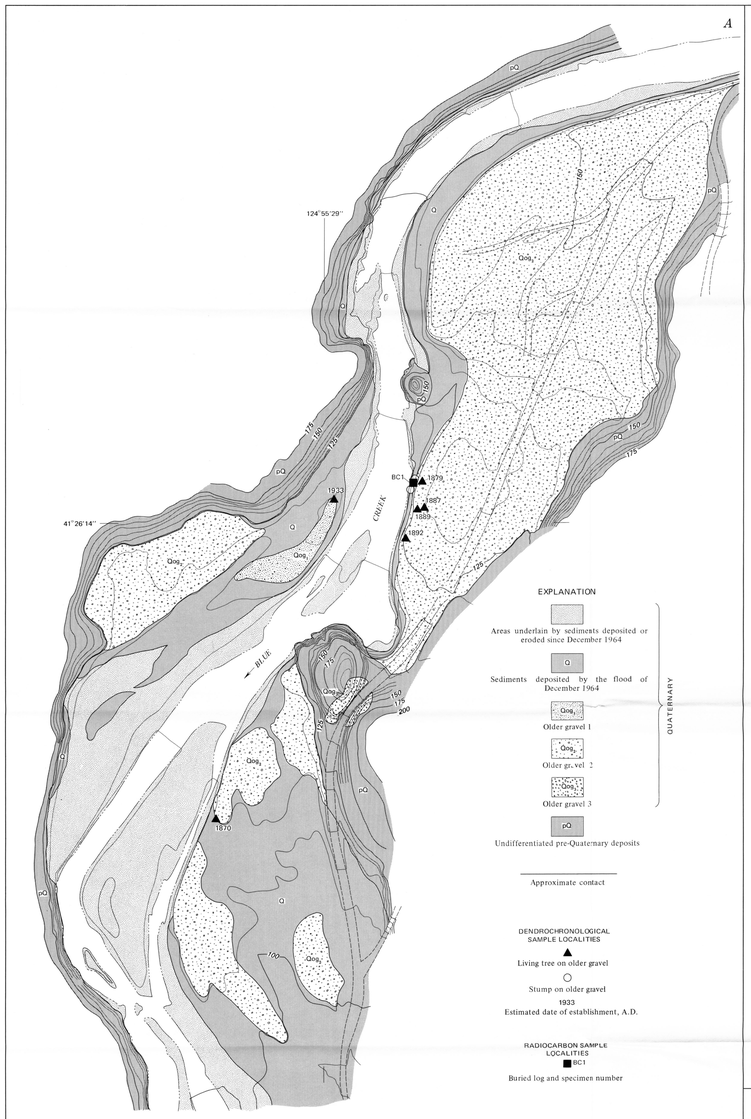

GEOLOGIC MAP OF A REACH OF BLUE CREEK

E

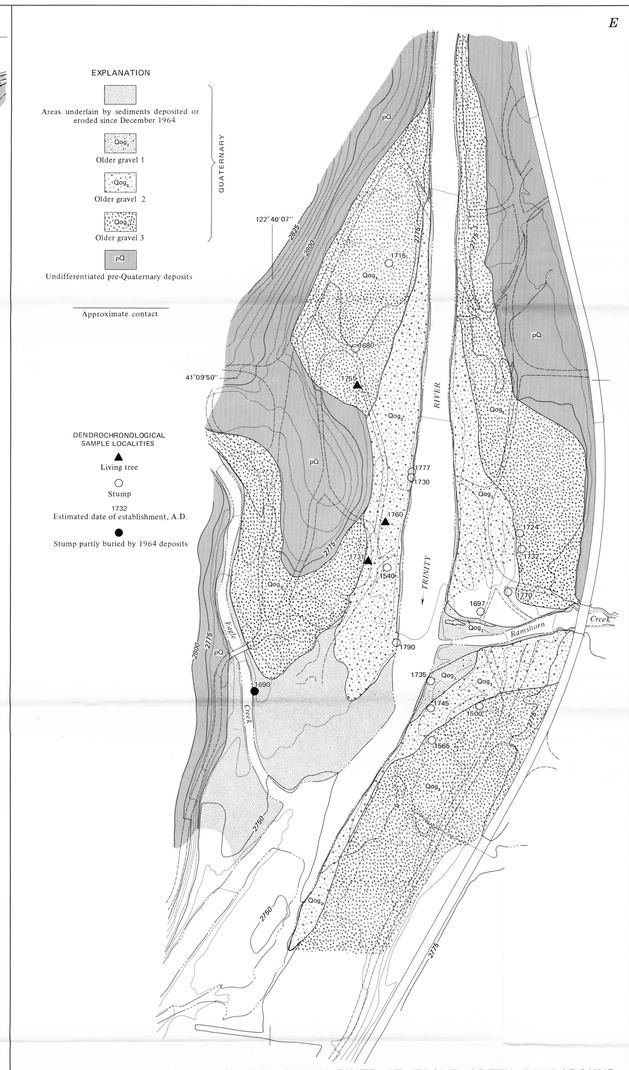

GEOLOGIC MAP OF A REACH OF TRINITY RIVER AT EAGLE CREEK CAMPGROUND

B

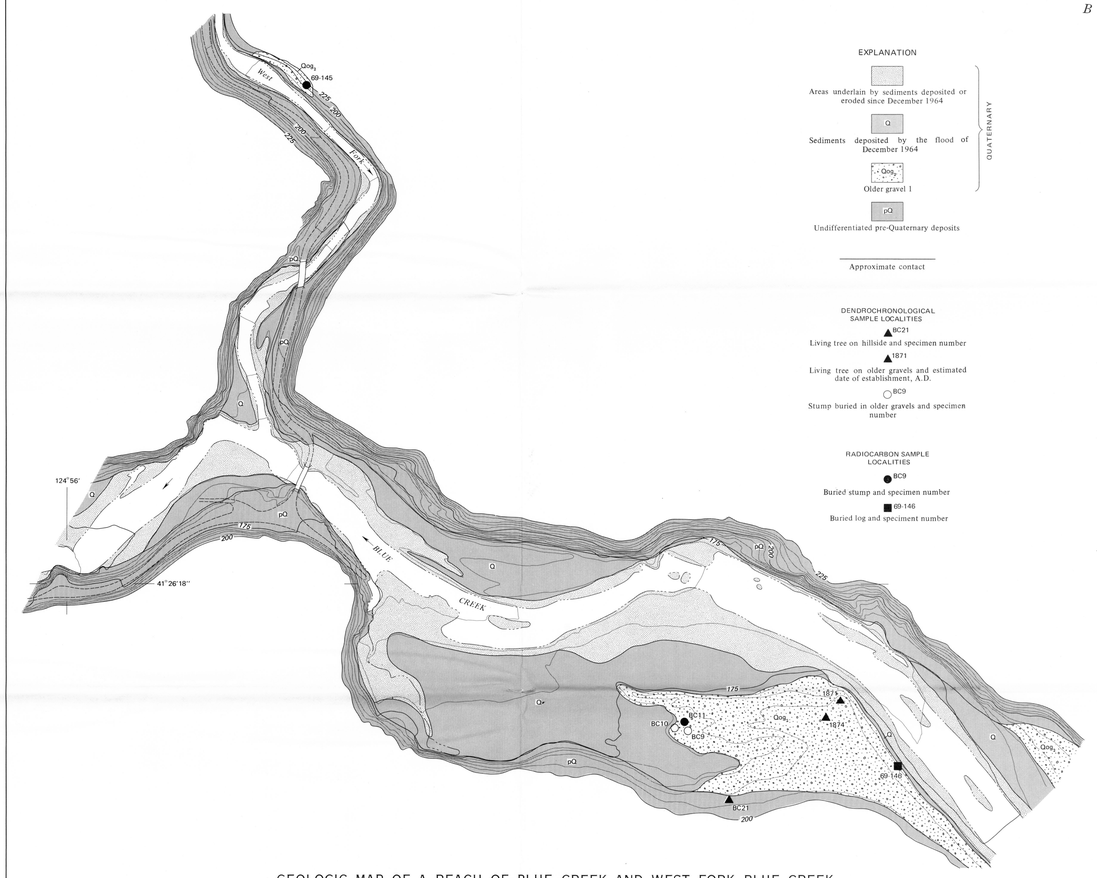

GEOLOGIC MAP OF A REACH OF BLUE CREEK AND WEST FORK, BLUE CREEK

D

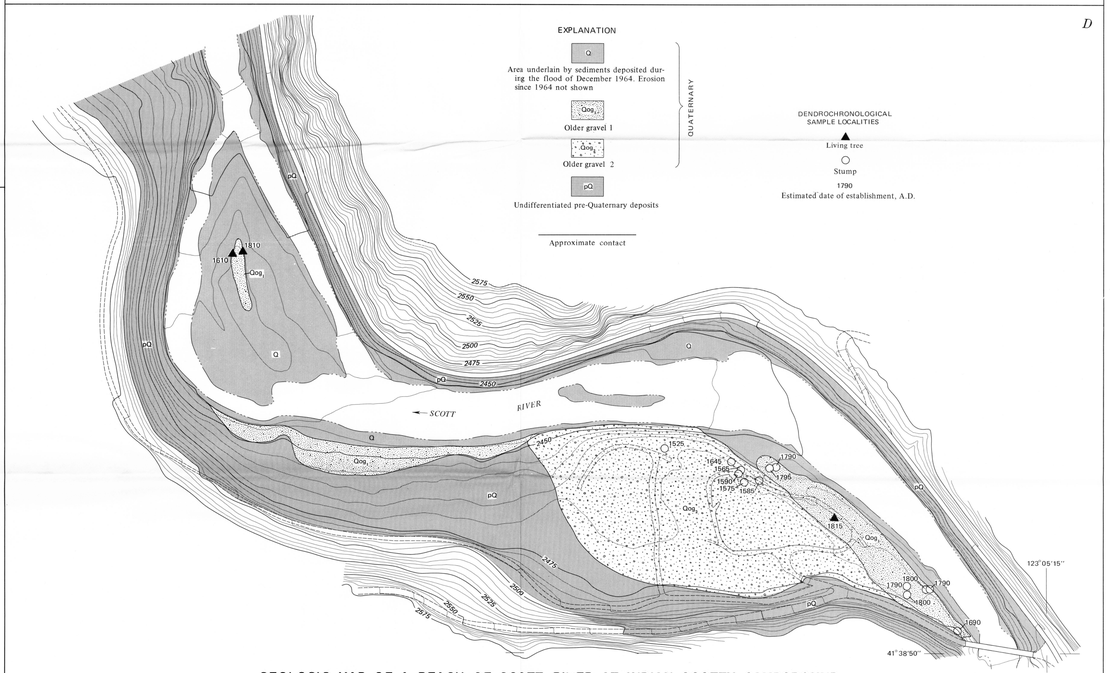

GEOLOGIC MAP OF A REACH OF SCOTT RIVER AT INDIAN SCOTTY CAMPGROUND

F

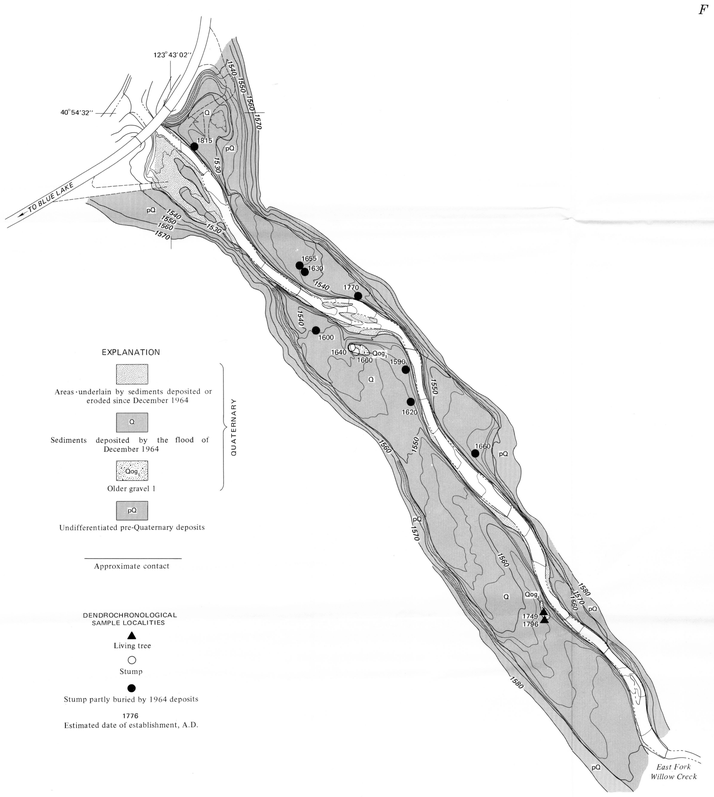

GEOLOGIC MAP OF A REACH AT MOUTH OF EAST FORK OF WILLOW CREEK

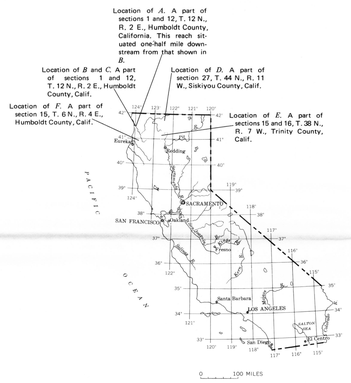

INDEX MAP

C

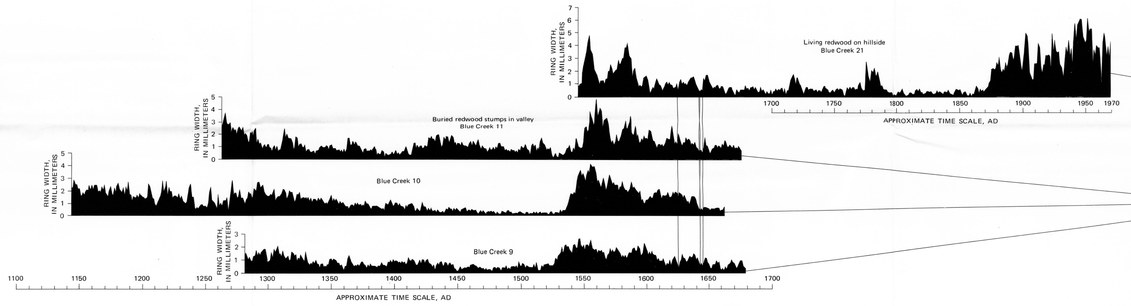

CROSS-DATING OF REDWOOD AT BLUE CREEK

Bases from aerial photography by Western Air Photo, 1970

MAPS SHOWING GEOLOGY AND GRAPHS RELATING TO CROSS-DATING OF REDWOOD, NORTHERN CALIFORNIA

200 0 200 400 600 800 FEET
100 0 100 METERS
CONTOUR INTERVALS 2 AND 5 FEET