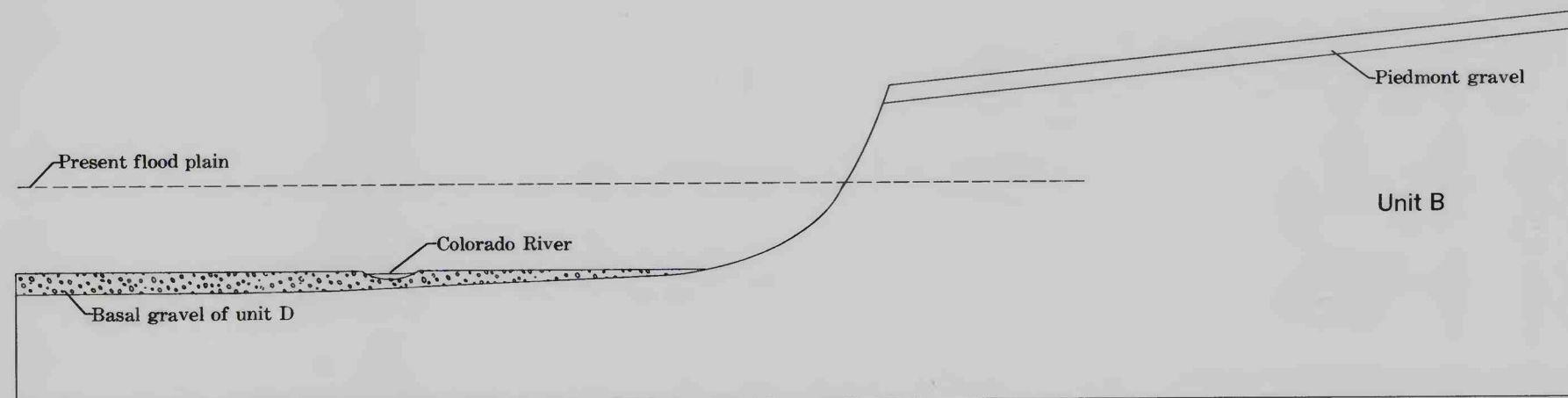
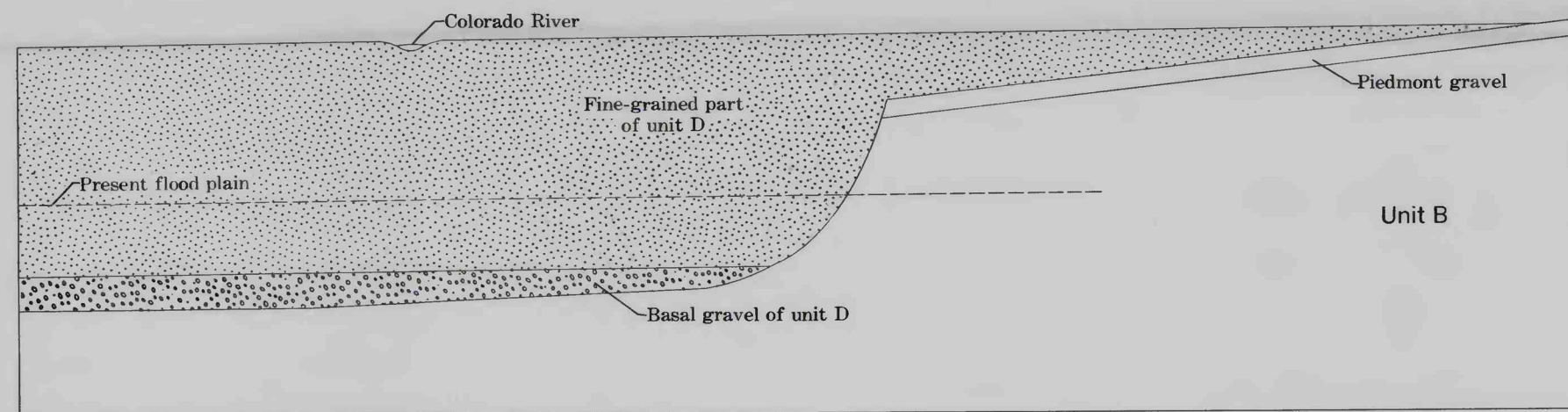


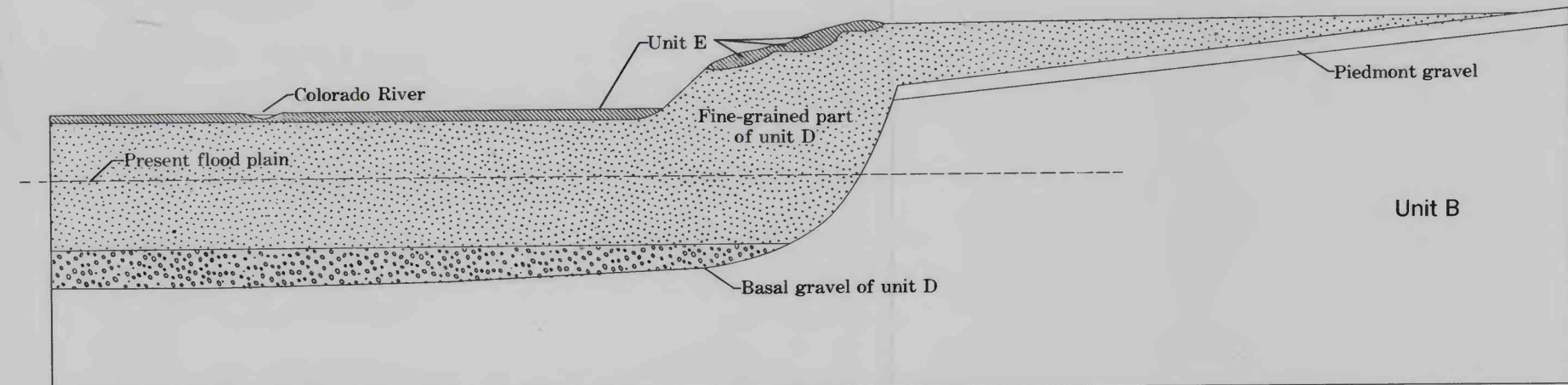
A. DURING TIME OF DEPOSITION OF THE YOUNGEST PIEDMONT GRAVEL



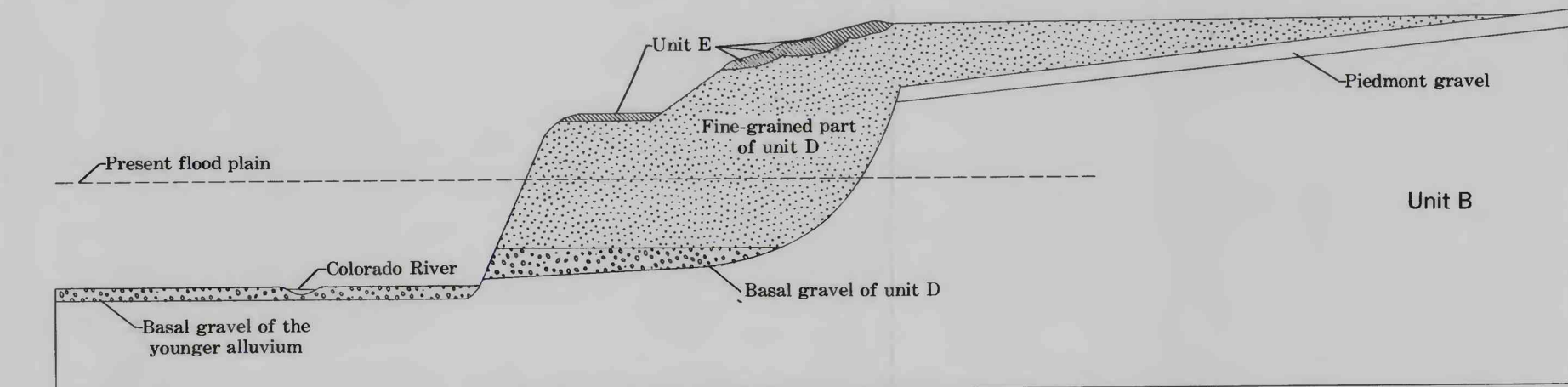
B. DURING TIME OF DEPOSITION OF THE BASAL GRAVEL OF UNIT D



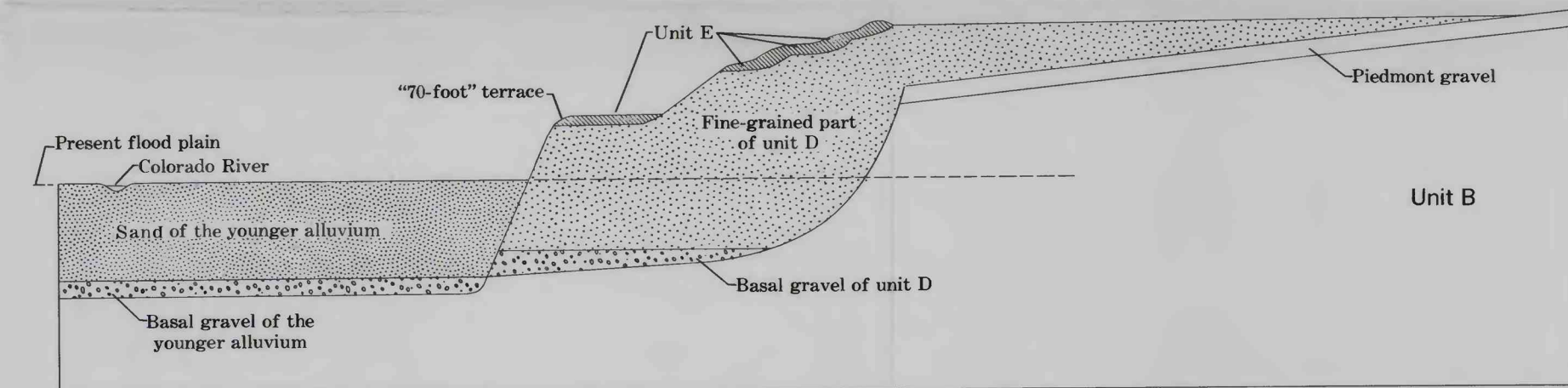
C. AT END OF DEPOSITION OF UNIT D.



D. DURING TIME OF DEPOSITION OF UNIT E



E. DURING TIME OF DEPOSITION OF THE BASAL GRAVEL OF THE YOUNGER ALLUVIUM



F. PRESENT COLORADO RIVER FLOOD PLAIN AT END OF DEPOSITION OF YOUNGER ALLUVIUM

DIAGRAMMATIC SECTIONS SHOWING DEVELOPMENT OF DEPOSITS FORMED  
BY AGGRADATIONS AND DEGRADATIONS OF THE COLORADO RIVER,  
PARKER-BLYTHE-CIBOLA AREA, ARIZONA AND CALIFORNIA