


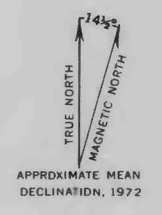





EXPLANATION

-  Boundaries of irrigated land in Colorado River Indian Reservation, 1964
-  Water-level contour  
Number is altitude of water level in feet above mean sea level
-  Well  
Generally outside irrigation districts, used for control for water-level contours

SCALE 1:125 000



Base from U.S. Geological Survey 1:250,000; Salton Sea, 1955 and Needles, 1956

MAP SHOWING GENERALIZED WATER-LEVEL CONTOURS IN 1964  
PARKER-BLYTHE-CIBOLA AREA, ARIZONA AND CALIFORNIA