PREPARED IN COOPERATION WITH THE
GEOLOGICAL SURVEY OF WYOMING AND THE
DEPARTMENT OF GEOLOGY OF THE UNIVERSITY OF WYOMING
AS PART OF A PROGRAM OF THE
DEPARTMENT OF THE INTERIOR FOR THE DEVELOPMENT OF THE MISSOURI RIVER BASIN

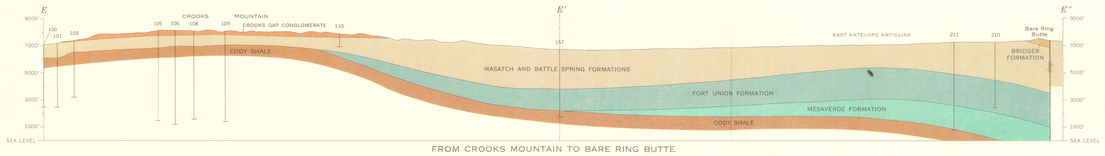

FROM CROOKS MOUNTAIN TO BARE RING BUTTE

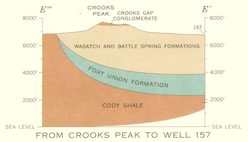

FROM CROOKS PEAK TO WELL 157

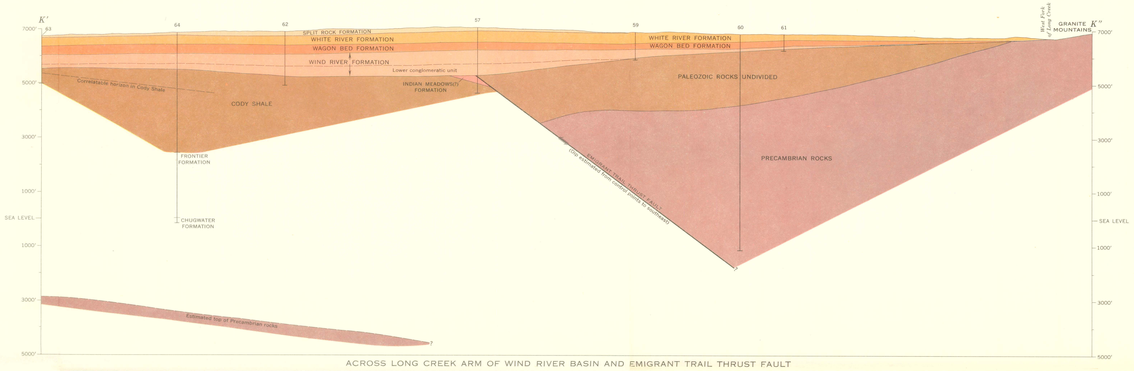

ACROSS LONG CREEK ARM OF WIND RIVER BASIN AND EMIGRANT TRAIL THRUST FAULT

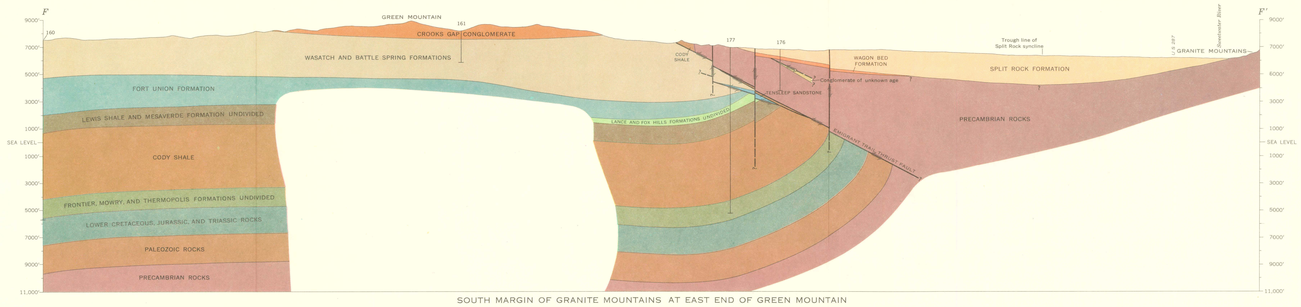

SOUTH MARGIN OF GRANITE MOUNTAINS AT EAST END OF GREEN MOUNTAIN

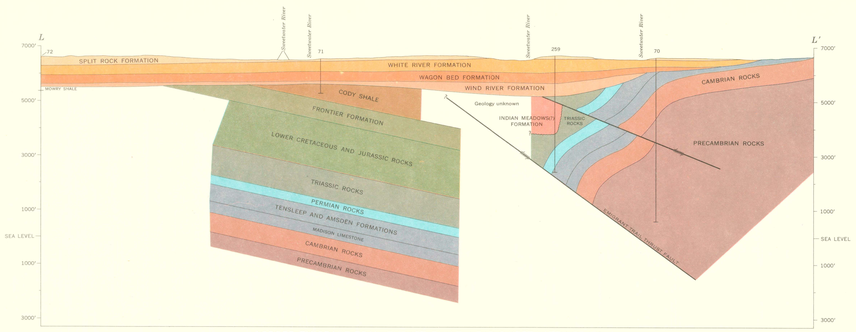

ACROSS EMIGRANT TRAIL THRUST FAULT NEAR SWEETWATER RIVER

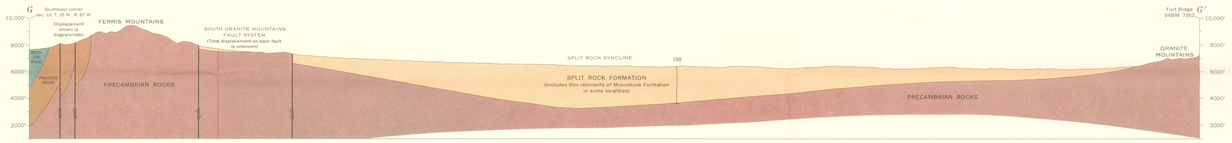

FROM GRANITE MOUNTAINS SOUTH ACROSS SPLIT ROCK SYNCLINE AND FERRIS MOUNTAINS

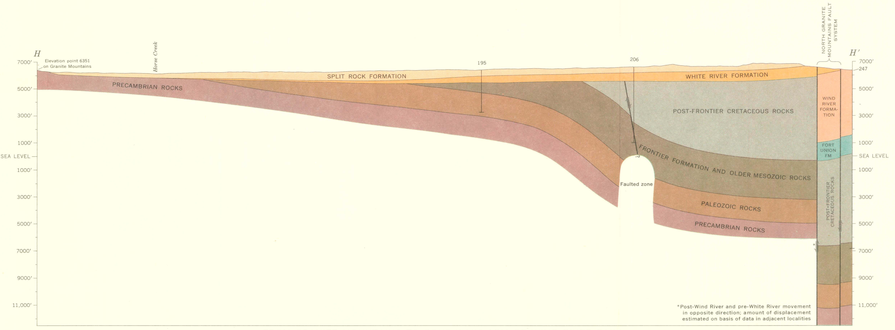

FROM GRANITE MOUNTAINS TO SOUTHEAST ARM OF WIND RIVER BASIN

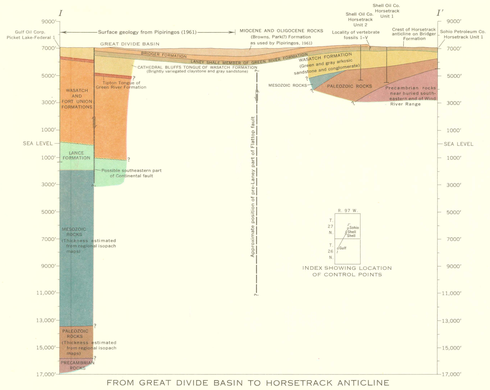

FROM GREAT DIVIDE BASIN TO HORSETRACK ANTICLINE



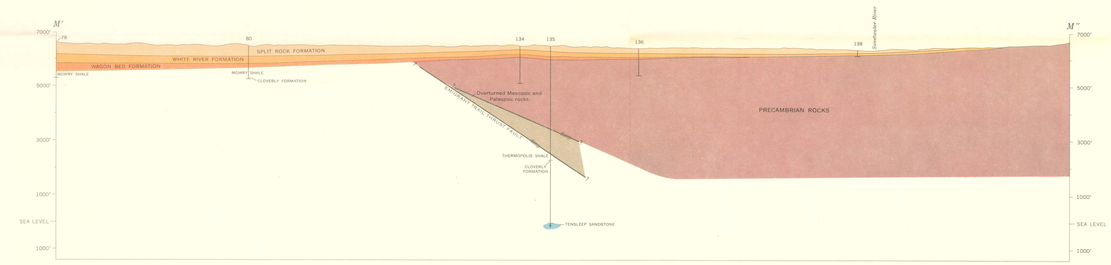

ACROSS EMIGRANT TRAIL THRUST FAULT

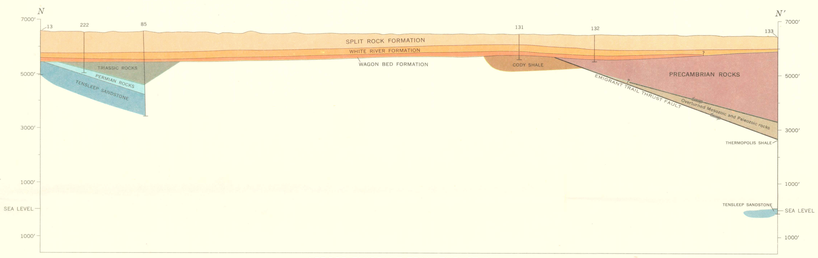

ACROSS EMIGRANT TRAIL THRUST FAULT

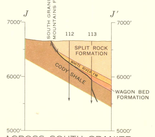

ACROSS SOUTH GRANITE MOUNTAINS FAULT NORTH OF CROOKS GAP

EXPLANATION

131

Well in section used for control

131, number in text table and on geologic map



STRATIGRAPHIC AND STRUCTURE SECTIONS, *E–E'* to *N–N'*, IN THE GRANITE MOUNTAINS AREA, CENTRAL WYOMING

Lines of sections shown on plate 1

INTERIOR—GEOLOGICAL SURVEY, WASHINGTON, D.C.—1966—G63087

Geology by J. D. Love, 1966