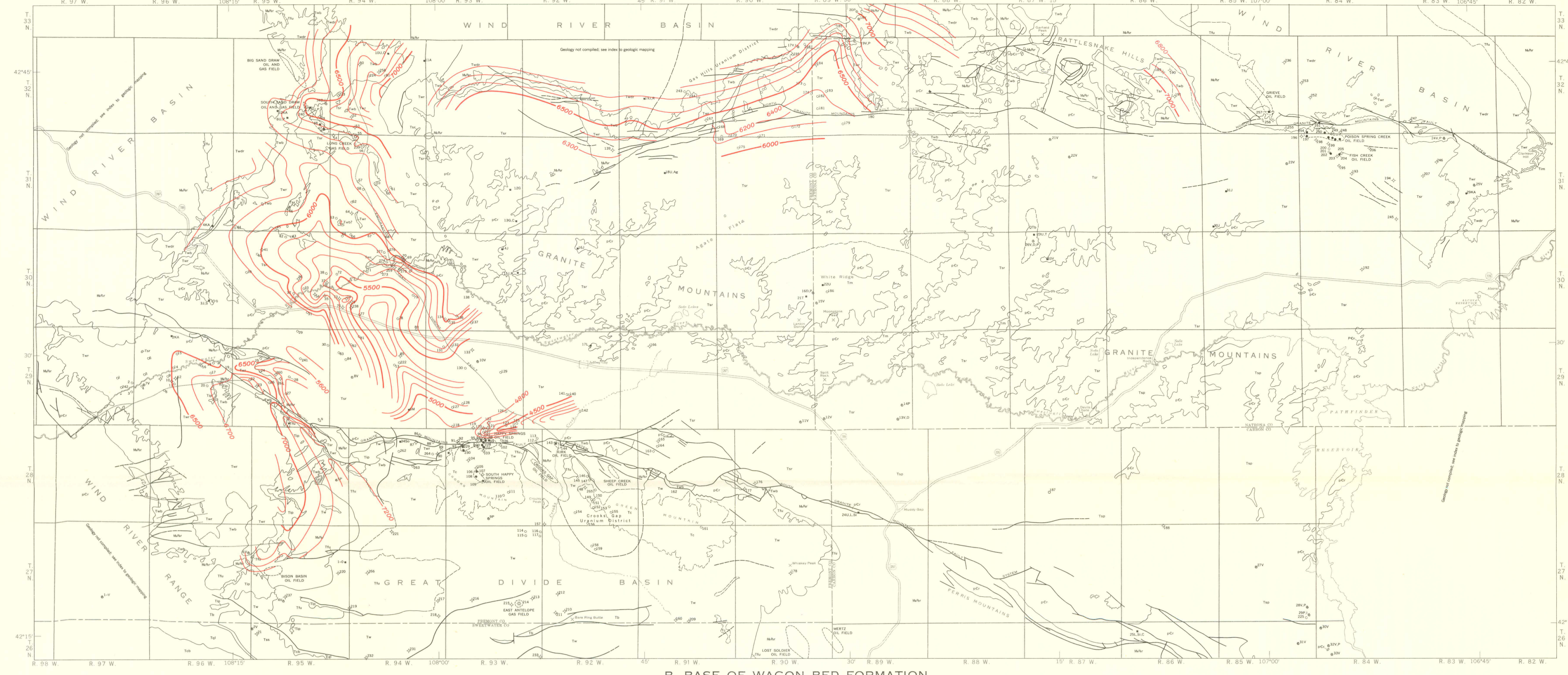
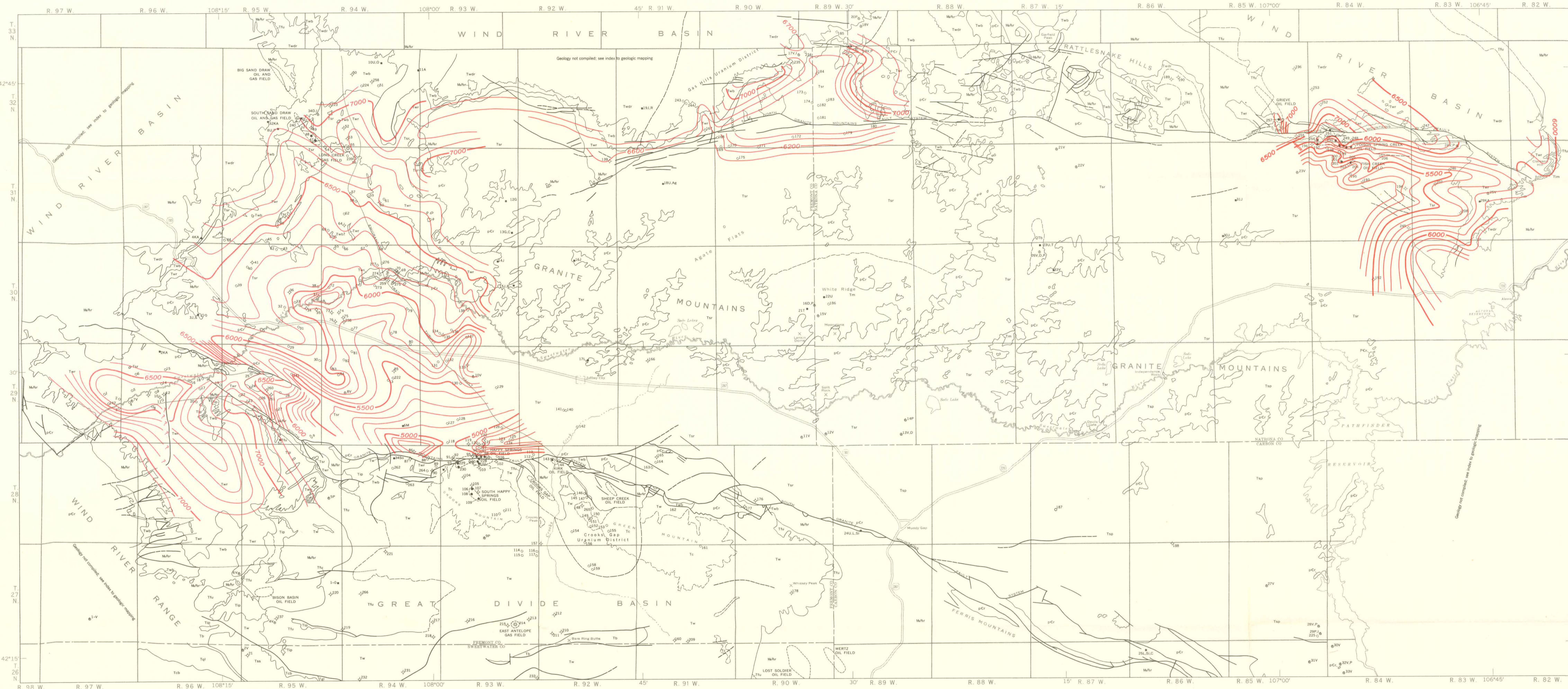


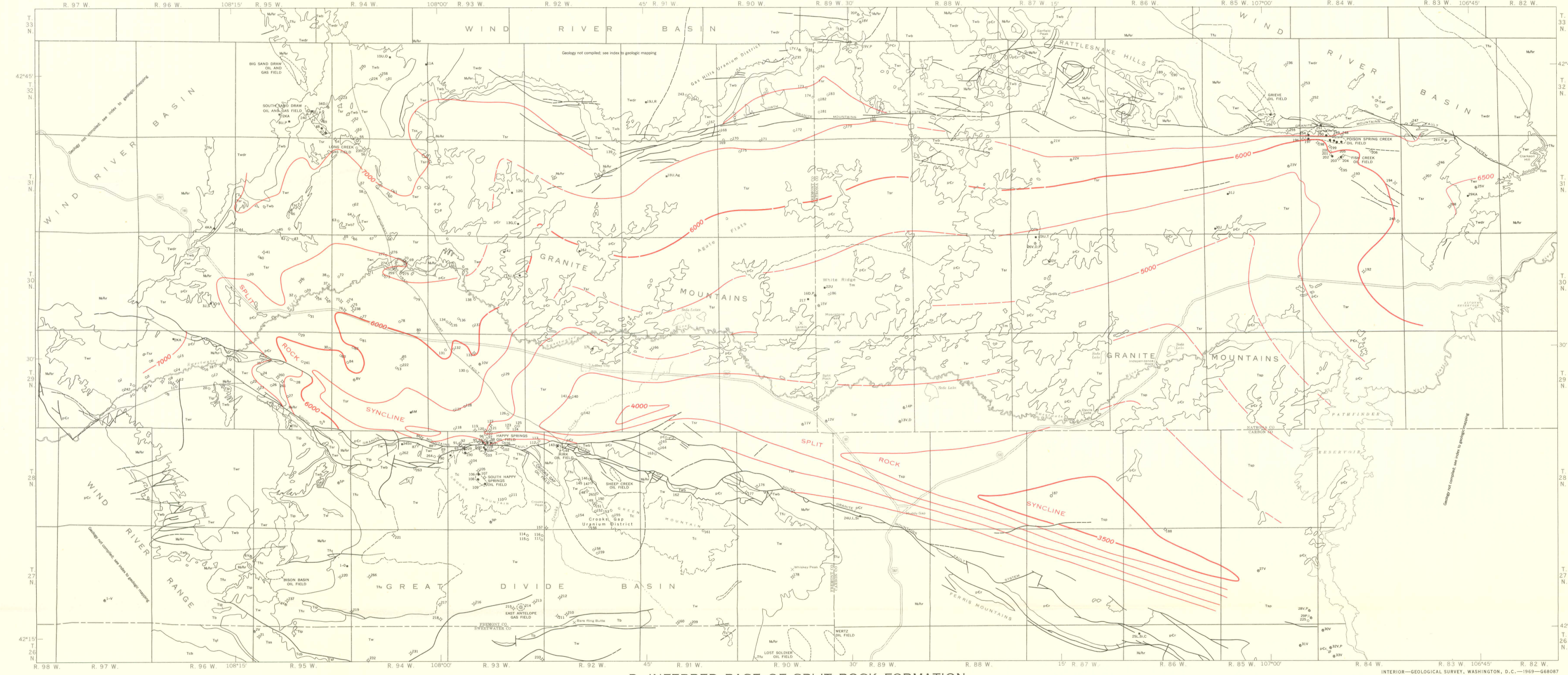
A. BASE OF LOWER EOCENE ROCKS
Contours are dashed under southern part of Emigrant Trail thrust plate



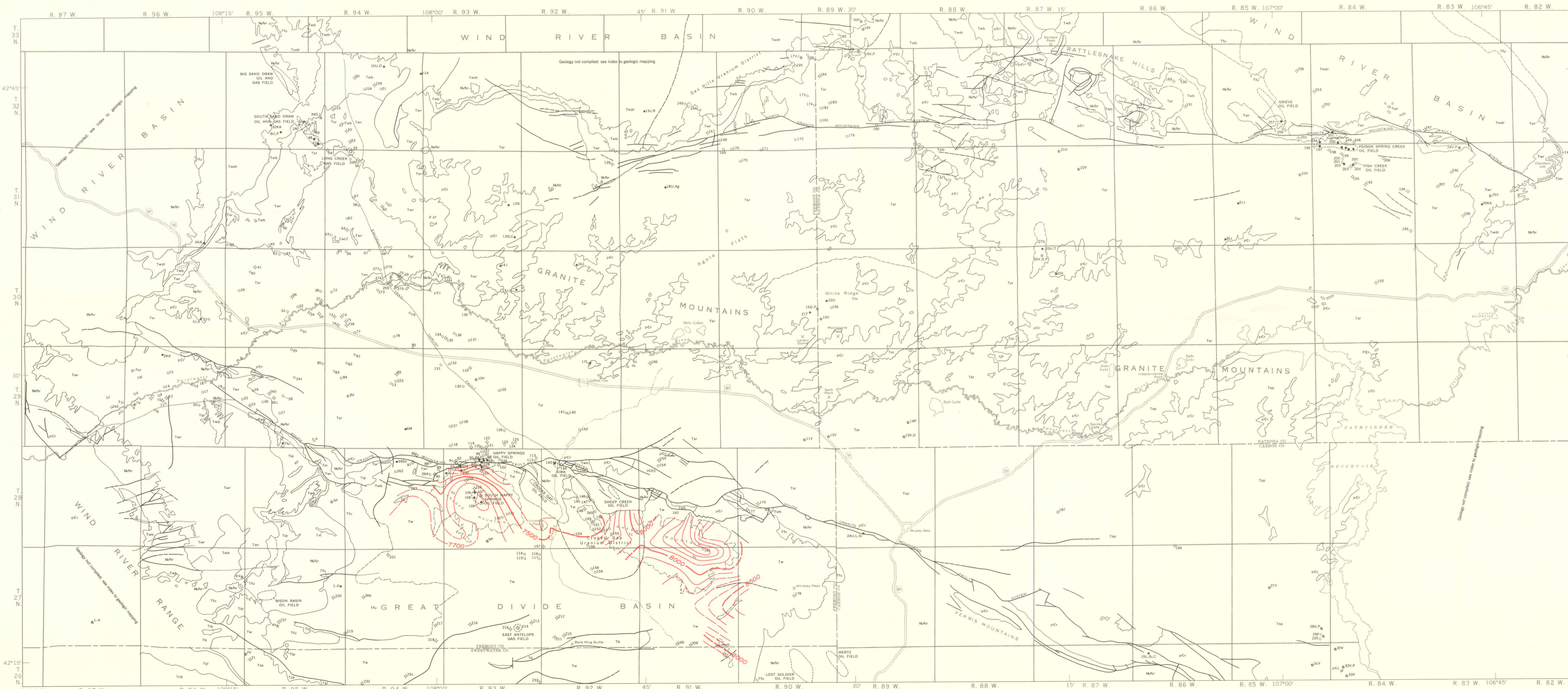
B. BASE OF WAGON BED FORMATION



C. BASE OF WHITE RIVER FORMATION
May include thin remnants of Wagon Bed Formation in extreme northeast



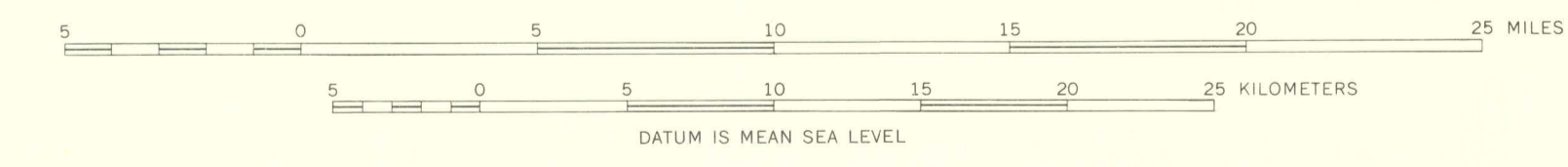
D. INFERRED BASE OF SPLIT ROCK FORMATION
Shows present configuration of the hypothetical surface on which the oldest strata of the Split Rock Formation were deposited. Contours are dashed near knobs of older rock projecting above depositional surface and are not shown crossing them.



E. BASE OF CROOKS GAP CONGLOMERATE
Contours dashed where Crooks Gap Conglomerate covered by erosion. Maps highly generalized because of poor exposures of partly consolidated material

EXPLANATION
 1000
 Structure contours
 Queried where uncertain. Interval 100, 500, or 1000 feet
 For explanation of geologic symbols see geologic map (page 1)

STRUCTURE CONTOUR MAPS OF SOME TERTIARY FORMATIONS IN THE GRANITE MOUNTAINS AREA, CENTRAL WYOMING



Base from Wyoming Highway Dept. maps; Fremont and Natrona Counties, 1955; Carbon County, 1962; Sweetwater County, 1965

Geology by J. D. Low, 1955