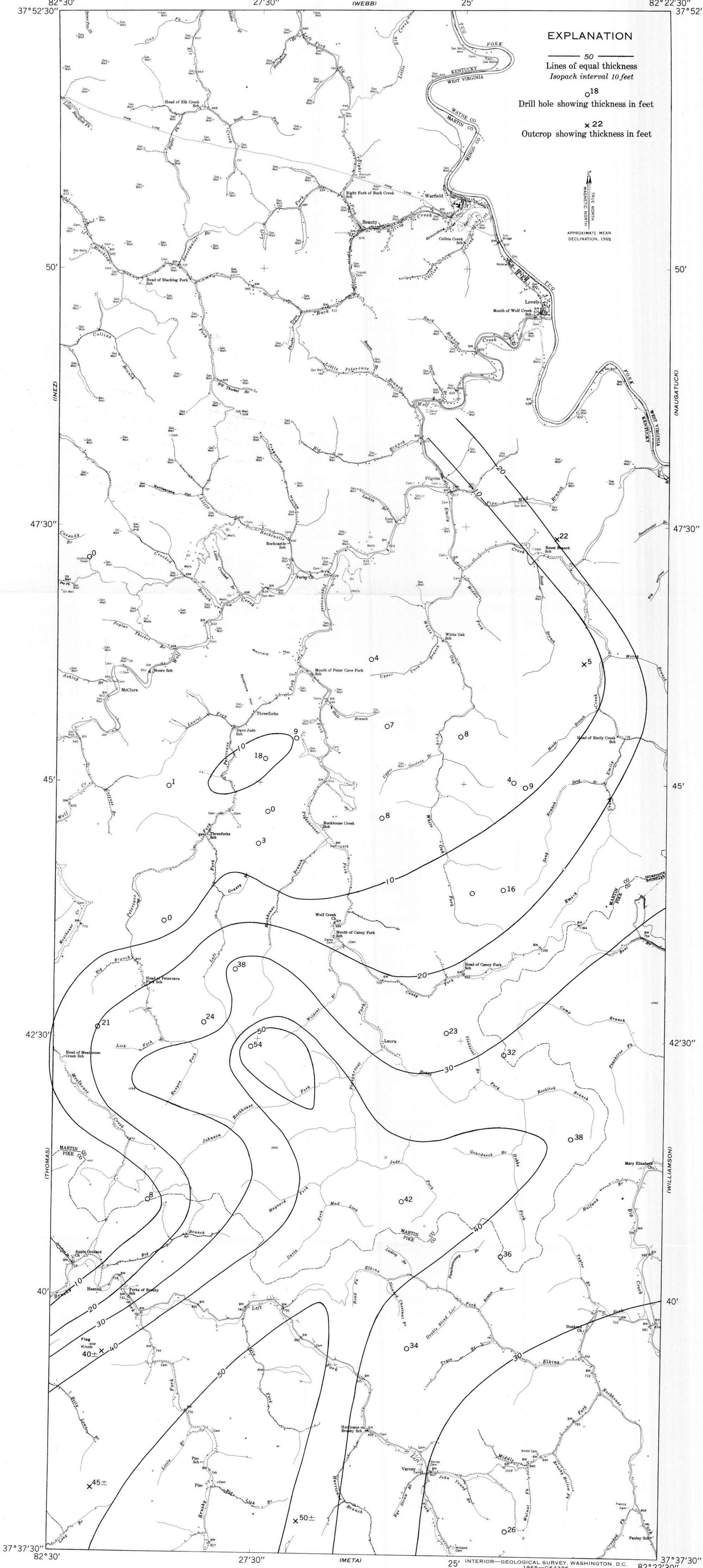



82°30' 27'30" (WEBB) 25' 82°22'30" 37°52'30"

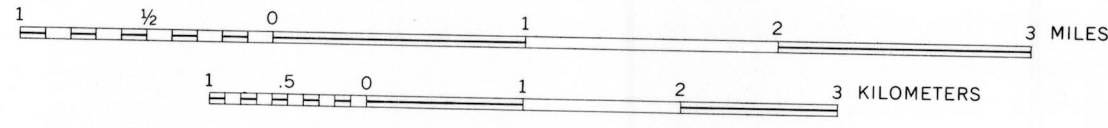
EXPLANATION
 — 50 —
 Lines of equal thickness
 Isopach interval 10 feet
 ○ 18
 Drill hole showing thickness in feet
 × 22
 Outcrop showing thickness in feet



Base from U.S. Geological Survey topographic quadrangles: Varney, 1954, and Kermit, 1954

**THICKNESS OF THE ROCKS BETWEEN THE UPPER AND LOWER BROAS COAL BEDS
KERMIT AND VARNEY QUADRANGLES, KENTUCKY**

SCALE 1:48 000



37°37'30" 82°30' 27'30" (META) 25' INTERIOR—GEOLOGICAL SURVEY, WASHINGTON, D. C. 1965—G64386 82°22'30" 37°37'30"