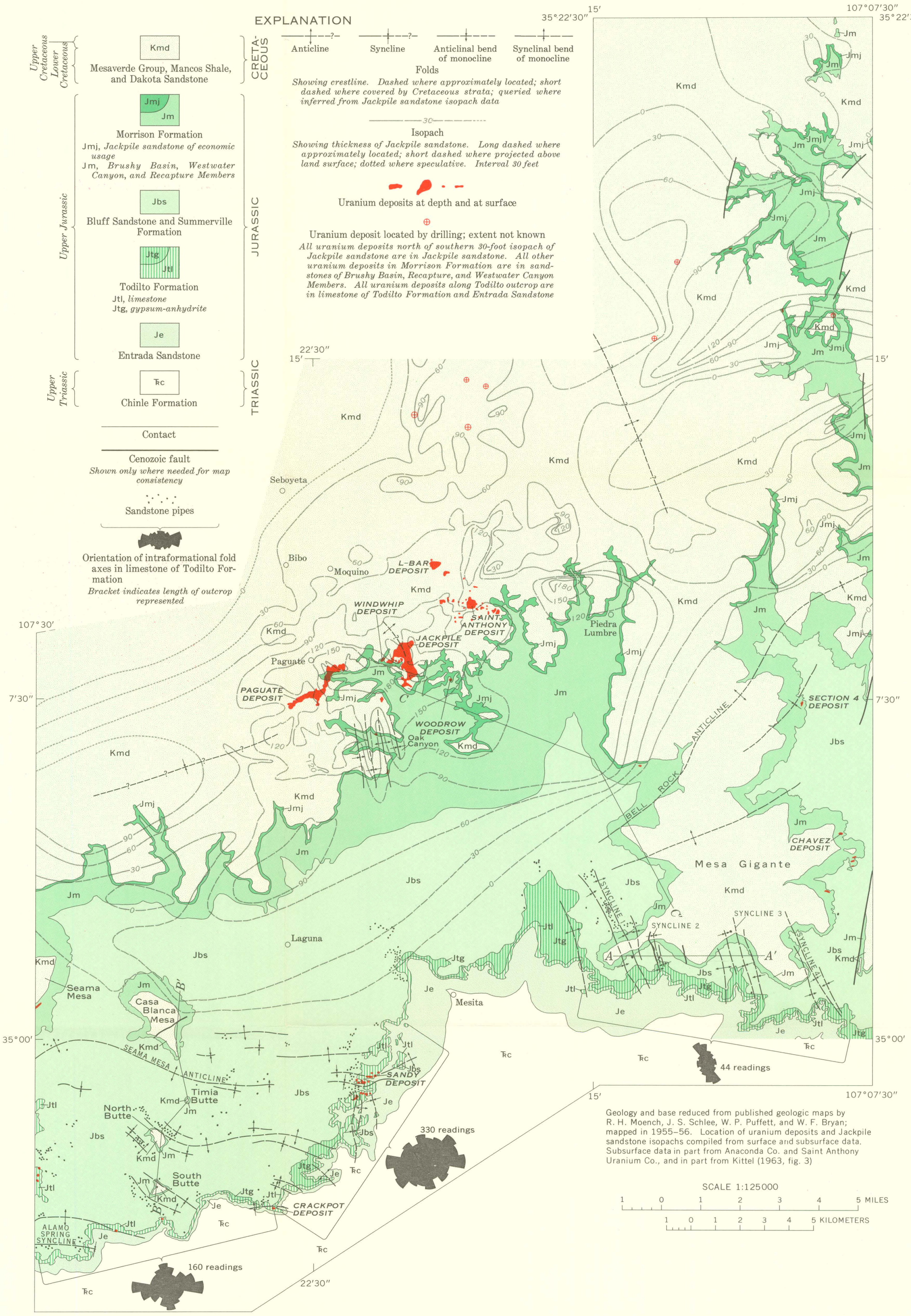

Geology and base reduced from published geologic maps by R. H. Moench, J. S. Schlee, W. P. Puffett, and W. F. Bryan; mapped in 1955–56. Location of uranium deposits and Jackpile sandstone isopachs compiled from surface and subsurface data. Subsurface data in part from Anaconda Co. and Saint Anthony Uranium Co., and in part from Kittel (1963, fig. 3)

SCALE 1:125000

1 0 1 2 3 4 5 MILES

1 0 1 2 3 4 5 KILOMETERS

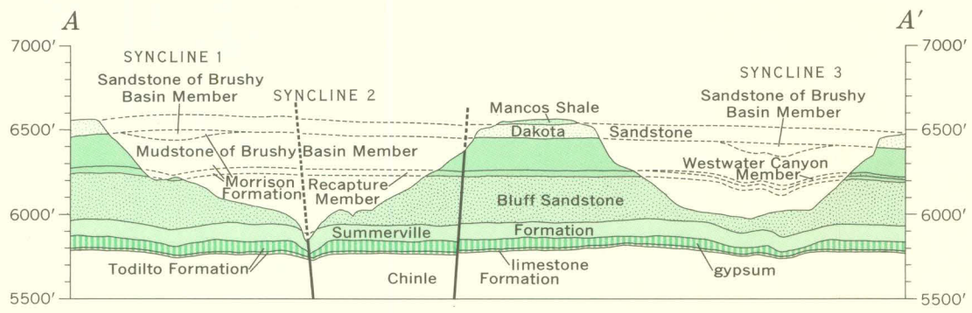

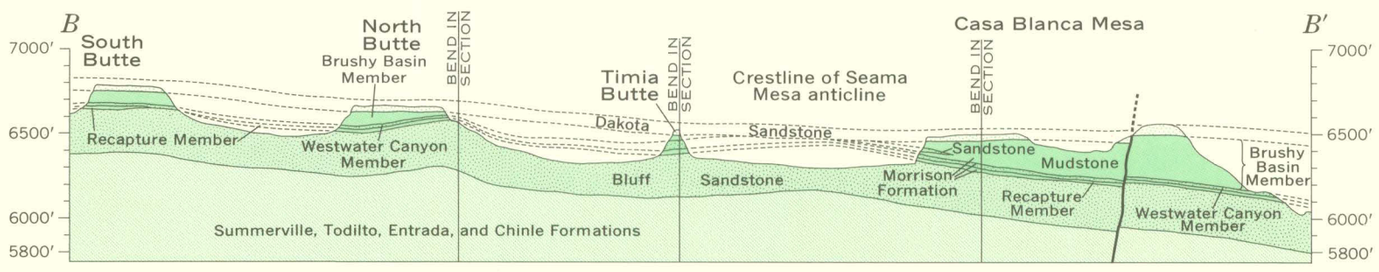

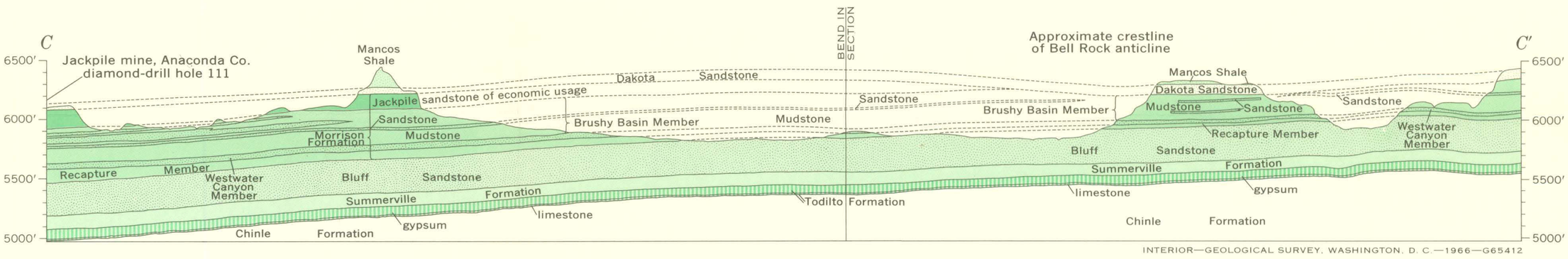

2000 0 2000 4000 6000 8000 10,000 FEET

INTERIOR—GEOLOGICAL SURVEY, WASHINGTON, D. C.—1966—G65412

GENERALIZED GEOLOGIC MAP AND VERTICALLY EXAGGERATED SECTIONS OF PART OF THE LAGUNA DISTRICT AND VICINITY, NEW MEXICO, SHOWING JURASSIC STRUCTURAL FEATURES AND URANIUM DEPOSITS