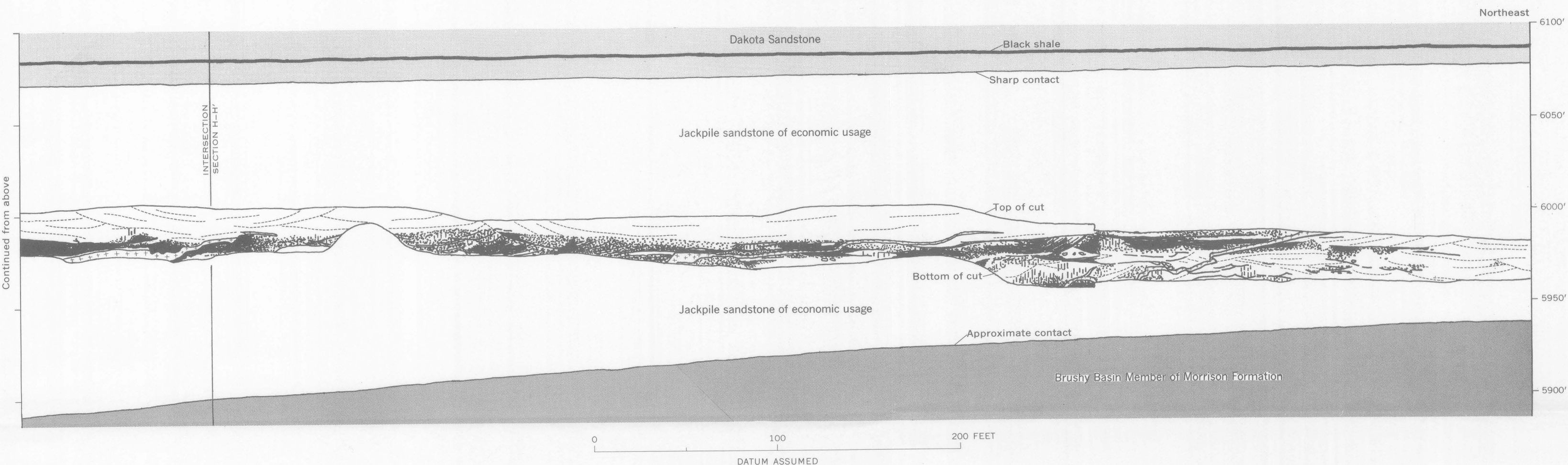
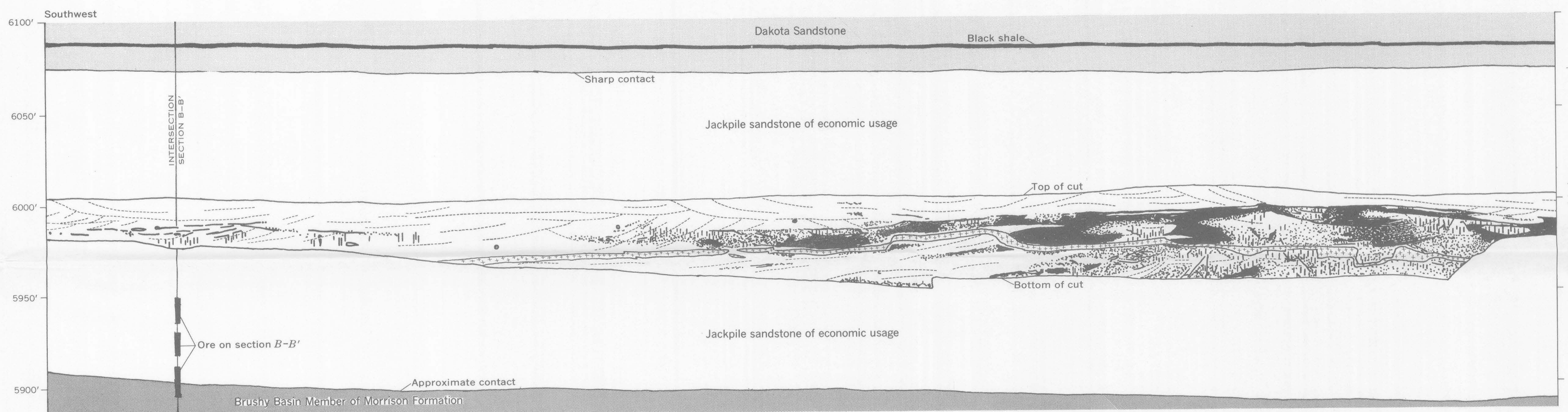
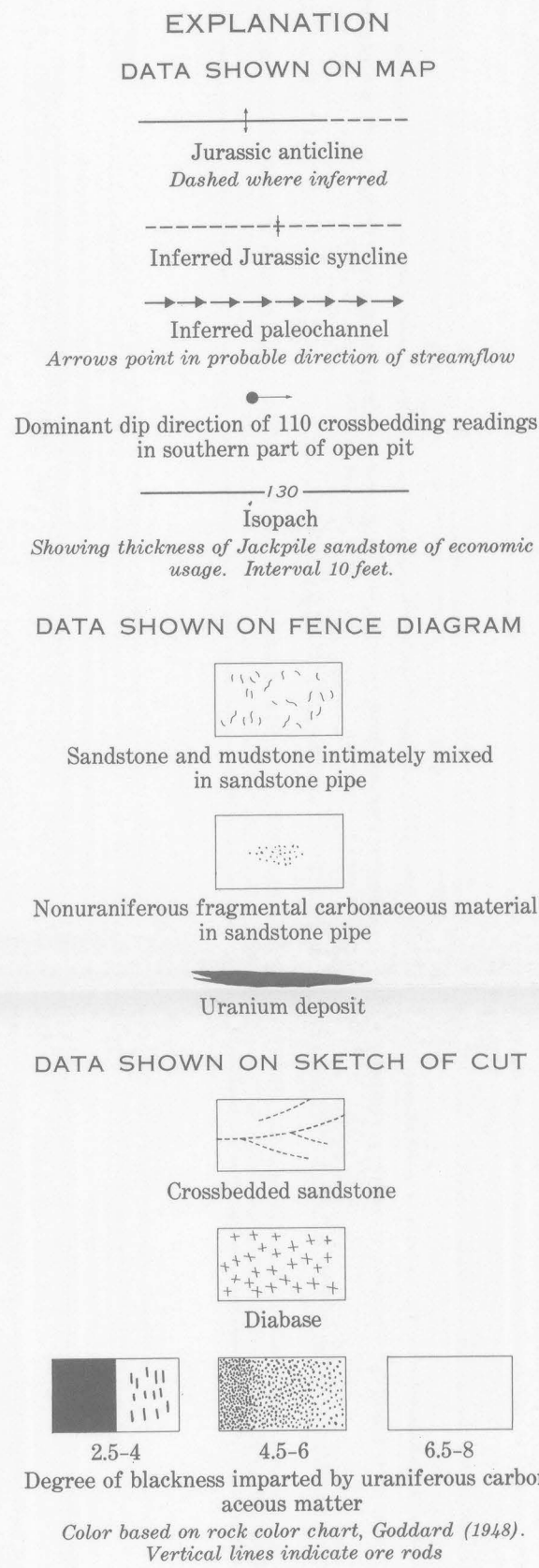
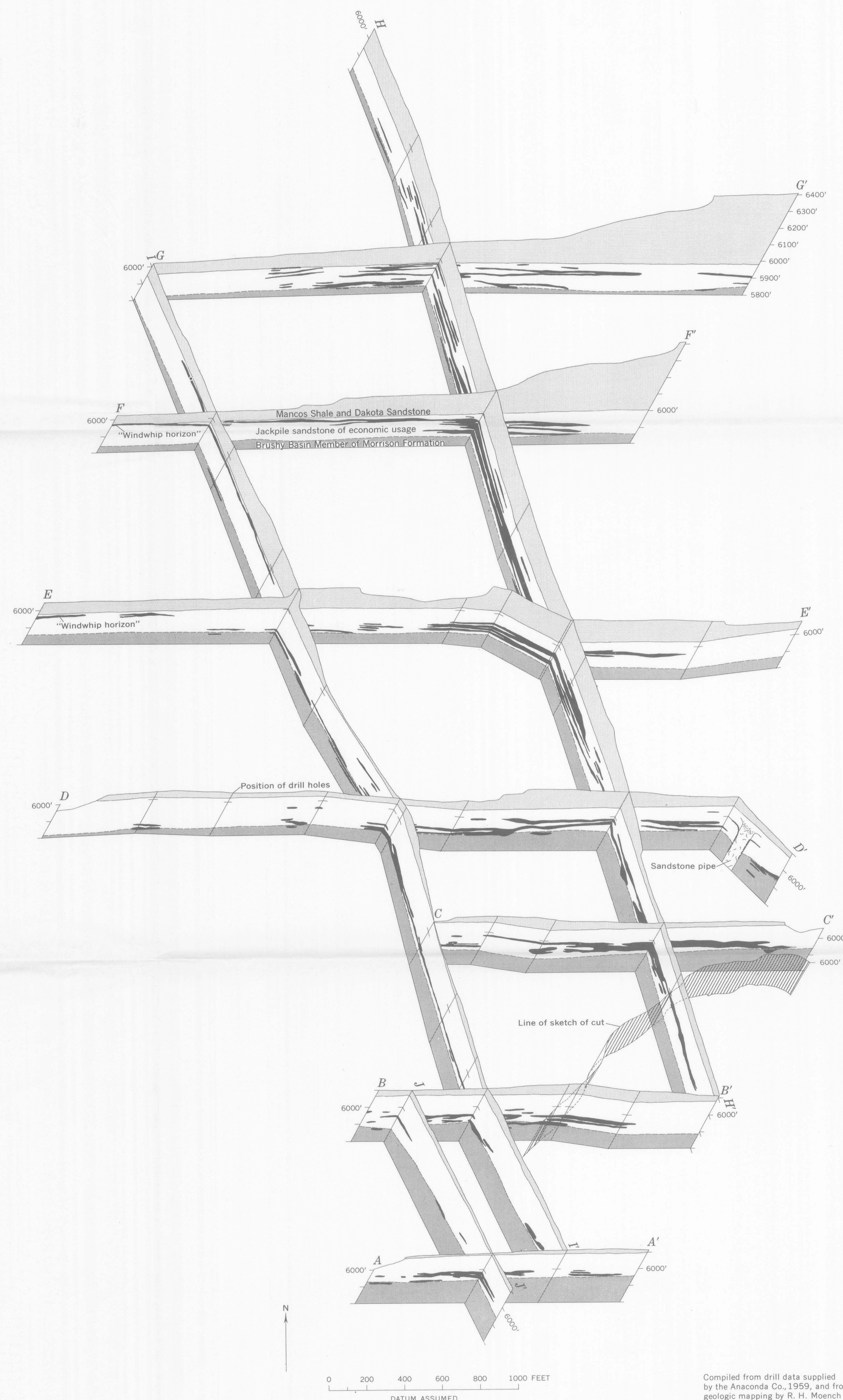


A. MAP OF JACKPILE URANIUM DEPOSIT
AND LOCATION OF FENCE DIAGRAM



C. SKETCH OF CUT ACROSS SOUTHERN END OF NORTH ORE BODY



B. FENCE DIAGRAM OF THE JACKPILE URANIUM DEPOSIT

MAP, FENCE DIAGRAM, AND SECTION OF THE JACKPILE URANIUM DEPOSIT, JACKPILE MINE
VALENCIA COUNTY, NEW MEXICO

Compiled from drill data supplied by the Anaconda Co., 1959, and from geologic mapping by R. H. Moench and J. S. Schlee, 1956