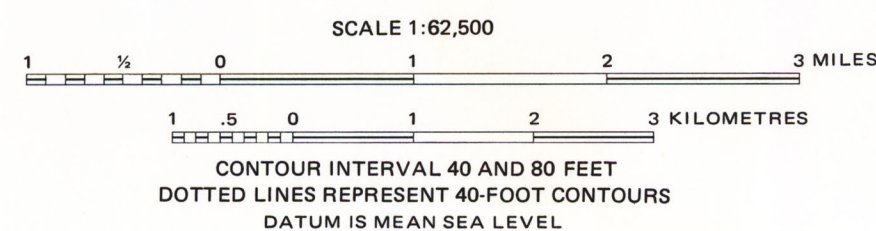
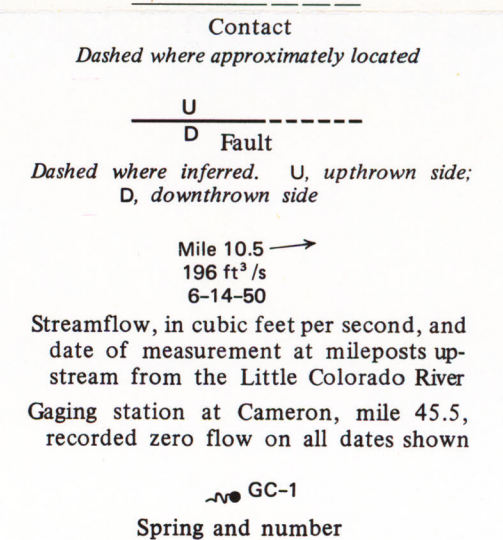
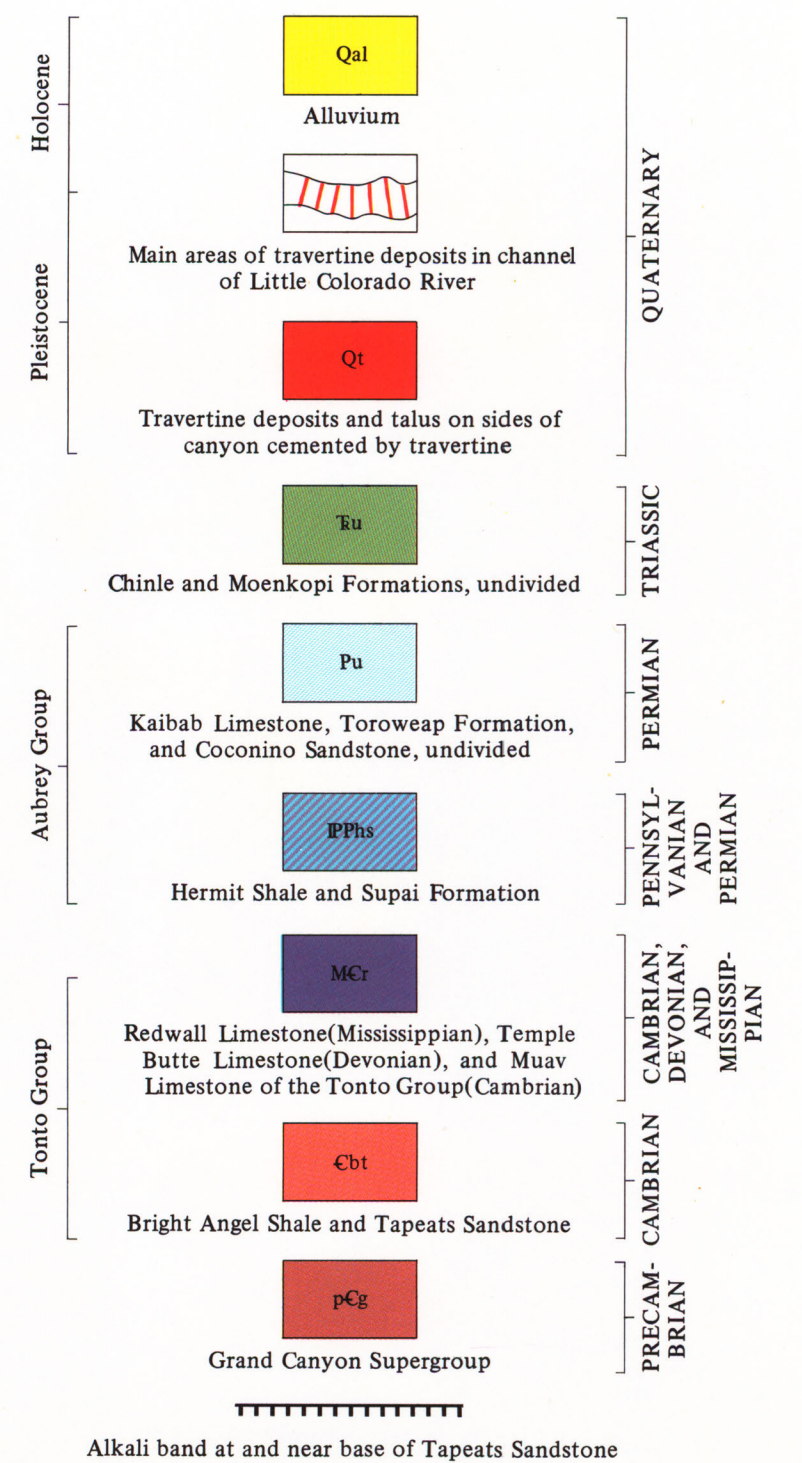


Base from U.S. Geological Survey
Blue Spring, 1955 and Vishnu Temple, 1962



Geology modified from Maxson 1967 and Cooley
and others 1969; surface geology and hydrology
by M. E. Cooley 1967-68

EXPLANATION



HYDROGEOLOGIC MAP OF AREA OF CONFLUENCE OF COLORADO AND LITTLE COLORADO RIVERS,
SOUTHWESTERN PART OF THE NAVAJO INDIAN RESERVATION, ARIZONA