PREPARED IN COLLABORATION WITH THE
WOODS HOLE OCEANOGRAPHIC INSTITUTION

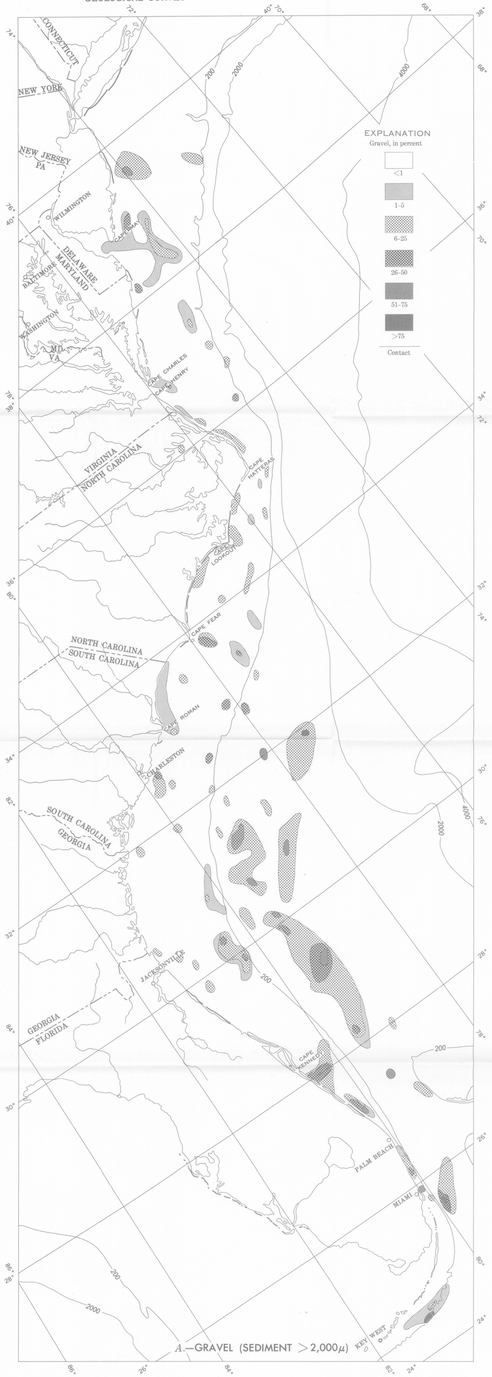

A.—GRAVEL (SEDIMENT >2,000μ)

Base from U.S. Geological Survey
Bathymetric data from Uchupi (1968)

Compiled chiefly from unpublished data of C. D. Hollister

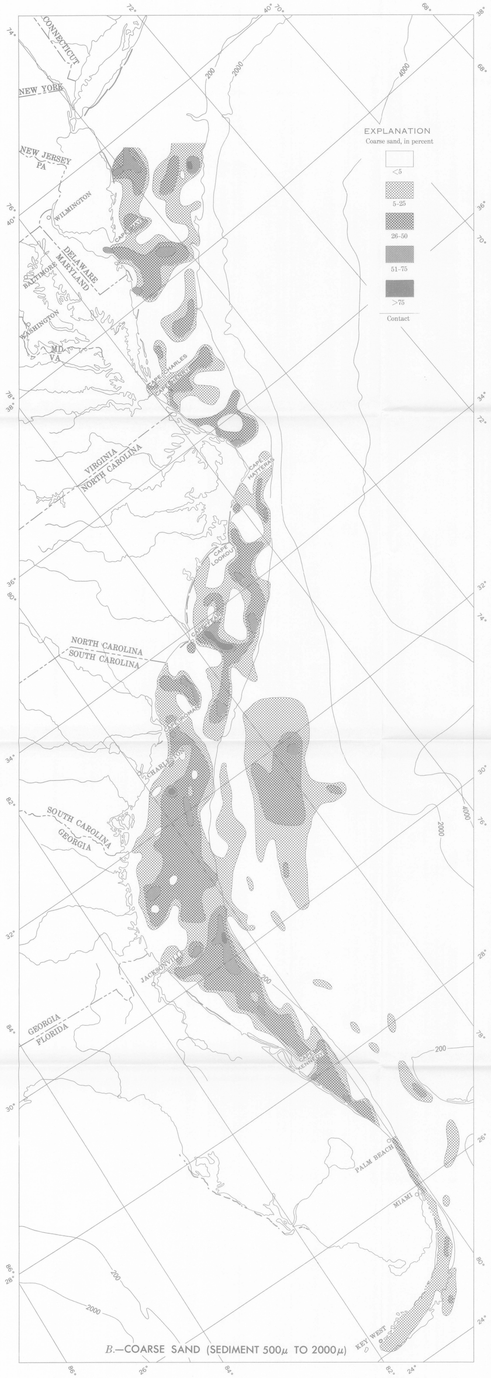

B.—COARSE SAND (SEDIMENT 500μ TO 2000μ)

Compiled chiefly from unpublished data of C. D. Hollister

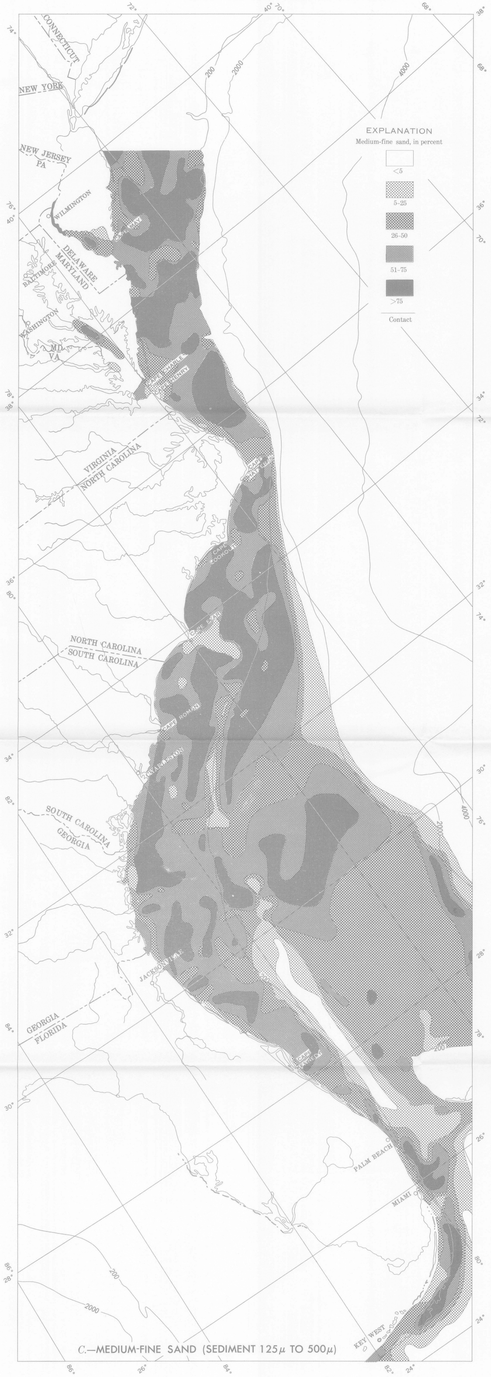

C.—MEDIUM-FINE SAND (SEDIMENT 125μ TO 500μ)

Compiled chiefly from unpublished data of C. D. Hollister

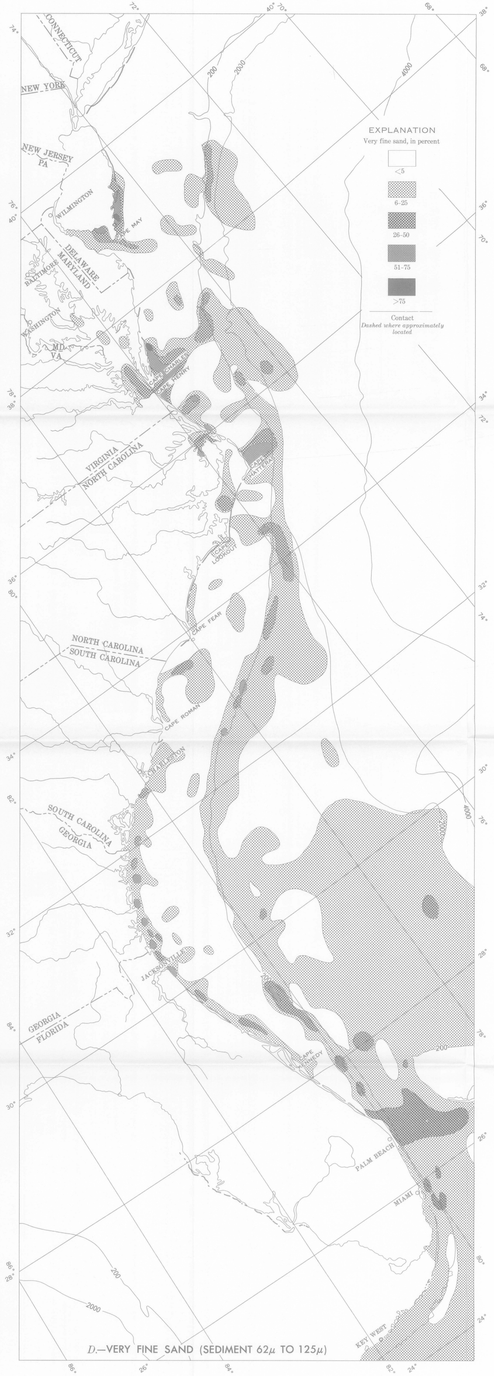

D.—VERY FINE SAND (SEDIMENT 62μ TO 125μ)

Compiled chiefly from unpublished data of C. D. Hollister

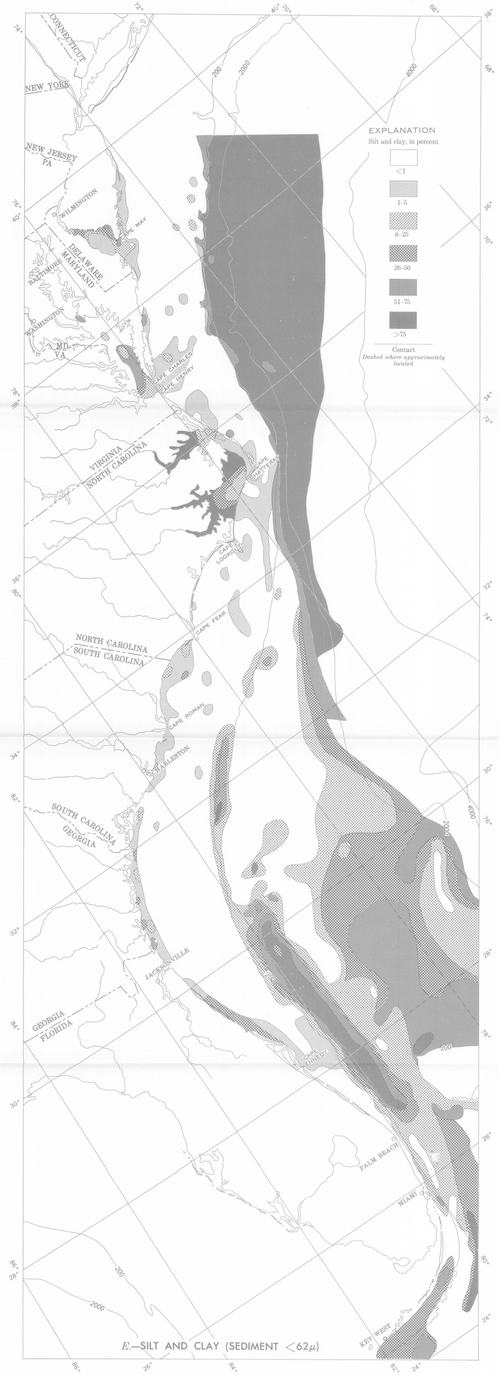

E.—SILT AND CLAY (SEDIMENT <62μ)

Compiled chiefly from unpublished data of C. D. Hollister

50 0 50 100 150 200 250 300 STATUTE MILES

50 0 50 100 150 200 250 300 KILOMETERS

CONTOURS IN METERS

MAPS SHOWING PERCENTAGE DISTRIBUTION OF EACH MODAL-SIZE CLASS IN SURFACE SEDIMENT OFF THE MIDDLE AND SOUTHERN ATLANTIC STATES

650-697 O - 73 (In pocket) No. 2