

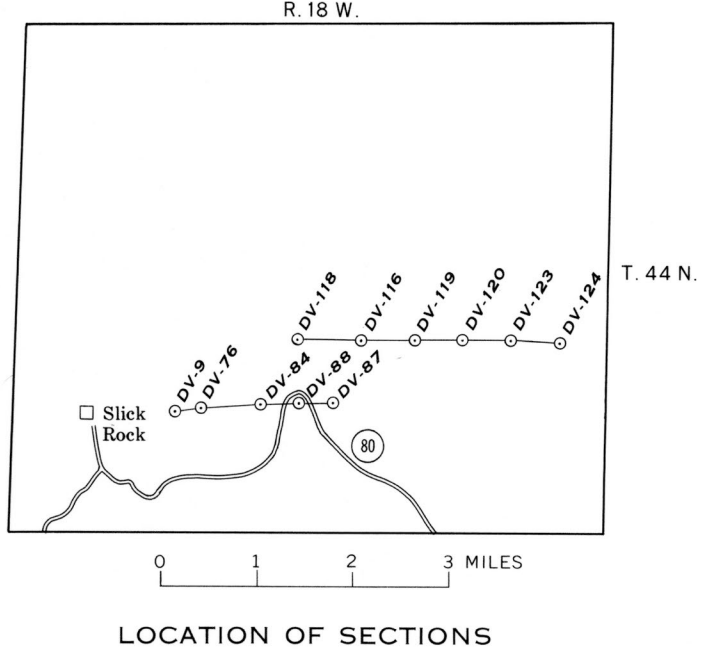


A. LOWER BROWN UNIT, MIDDLE GREEN UNIT, AND UPPER BROWN UNIT OF THE BRUSHY BASIN MEMBER OF THE MORRISON FORMATION, AND ASSOCIATED STRATA



B. PART OF THE MORRISON FORMATION, THE BURRO CANYON FORMATION, AND PART OF THE DAKOTA SANDSTONE

- EXPLANATION
- Light-gray or light-buff sandstone
 - Light-reddish-brown sandstone
 - Mostly greenish-gray mudstone
 - Mostly reddish-brown mudstone
 - Limestone
 - Carbonaceous shale
 - Coal
 - DV-118 Diamond-drill hole number



B. PART OF THE MORRISON FORMATION, THE BURRO CANYON FORMATION, AND PART OF THE DAKOTA SANDSTONE (CONTINUED)

GEOLOGIC SECTIONS IN THE DISAPPOINTMENT VALLEY AREA, SLICK ROCK DISTRICT, COLORADO