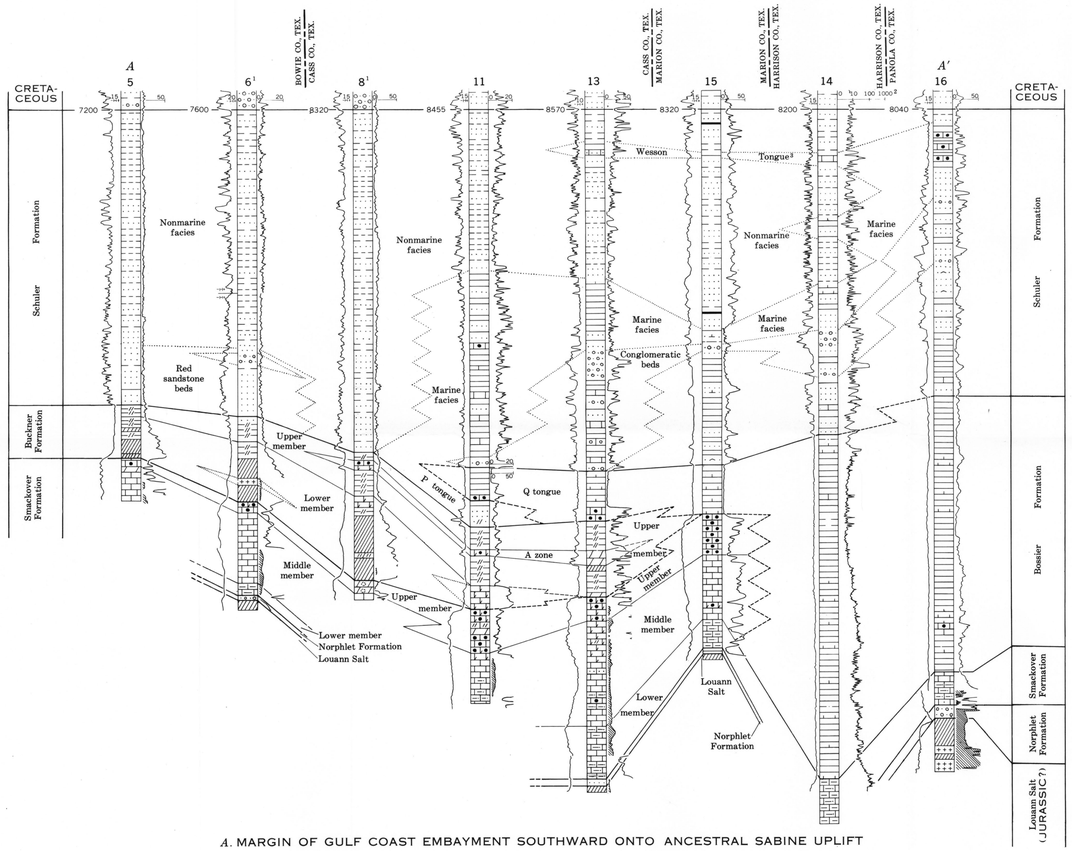

A. MARGIN OF GULF COAST EMBAYMENT SOUTHWARD ONTO ANCESTRAL SABINE UPLIFT

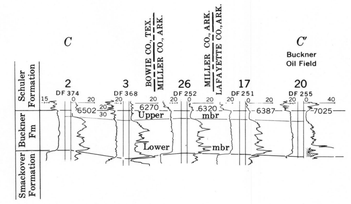

C. ACROSS PART OF THE NORTHERN MARGIN OF THE GULF COAST EMBAYMENT

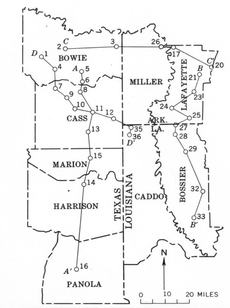

INDEX MAP SHOWING LINES OF SECTIONS

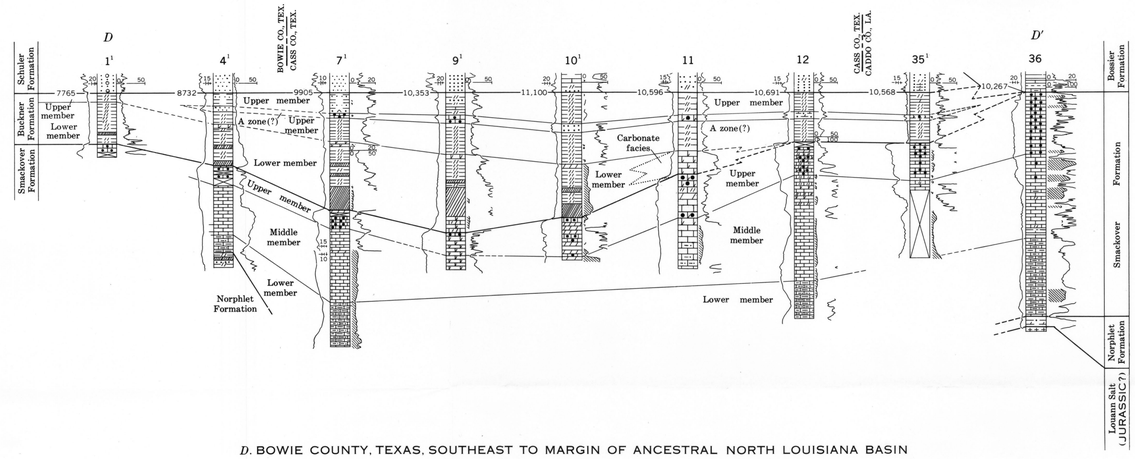

D. BOWIE COUNTY, TEXAS, SOUTHEAST TO MARGIN OF ANCESTRAL NORTH LOUISIANA BASIN

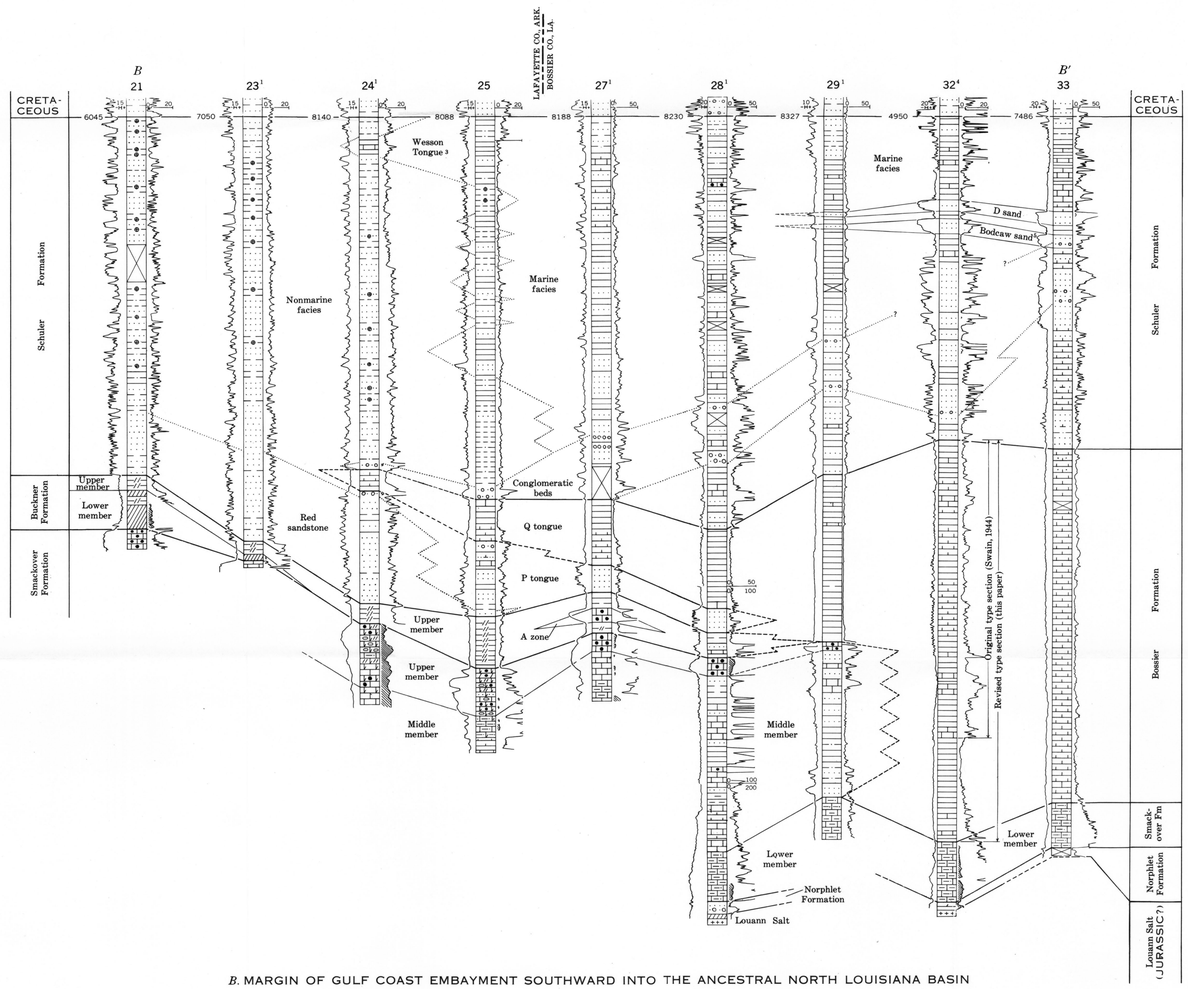

B. MARGIN OF GULF COAST EMBAYMENT SOUTHWARD INTO THE ANCESTRAL NORTH LOUISIANA BASIN

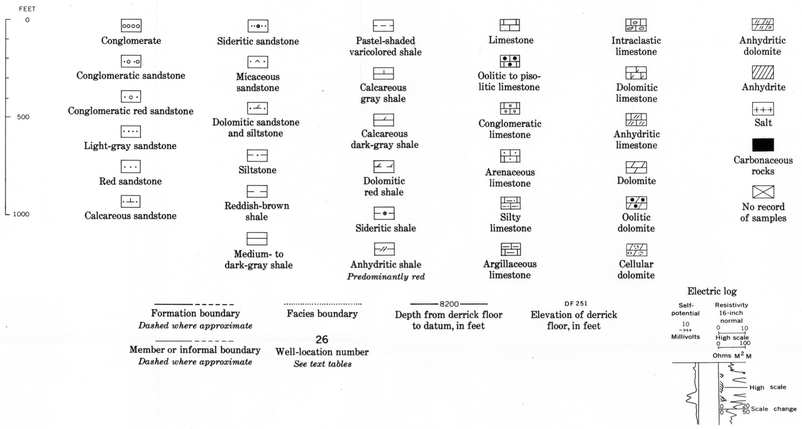

FOOTNOTES

[1] Lithology modified in whole or in part from commercial sample log
[2] Medium induction log
[3] Of Swain (1944)
[4] Modified from Imlay (1943) and Swain (1944)
[5] Of Sloane (1958)

CORRELATION OF ELECTRIC AND INTERPRETIVE SAMPLE LOGS OF UPPER JURASSIC ROCKS IN SOME ADJACENT PARTS OF TEXAS, LOUISIANA, AND ARKANSAS

U. S. GOVERNMENT PRINTING OFFICE : 1968 O - 302-631