UNITED STATES DEPARTMENT OF THE INTERIOR
GEOLOGICAL SURVEY

PREPARED IN COOPERATION WITH THE
MIAMI CONSERVANCY DISTRICT
AND THE
OHIO DEPARTMENT OF NATURAL RESOURCES, DIVISION OF WATER

PROFESSIONAL PAPER 605-A
PLATE 2

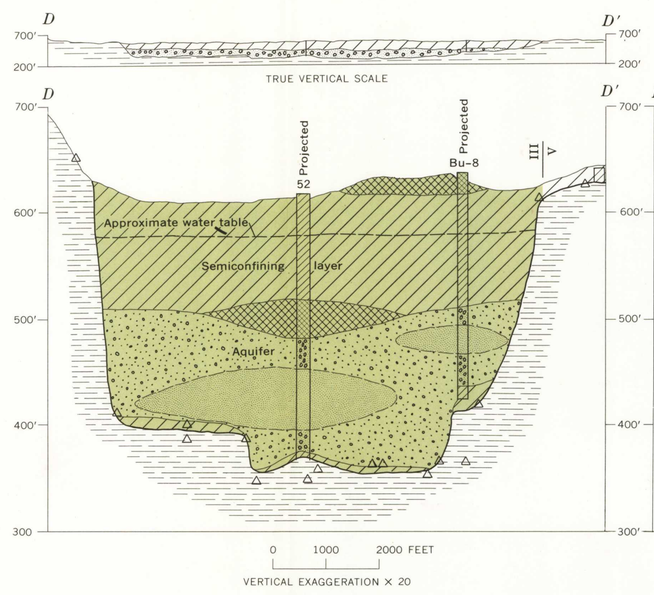

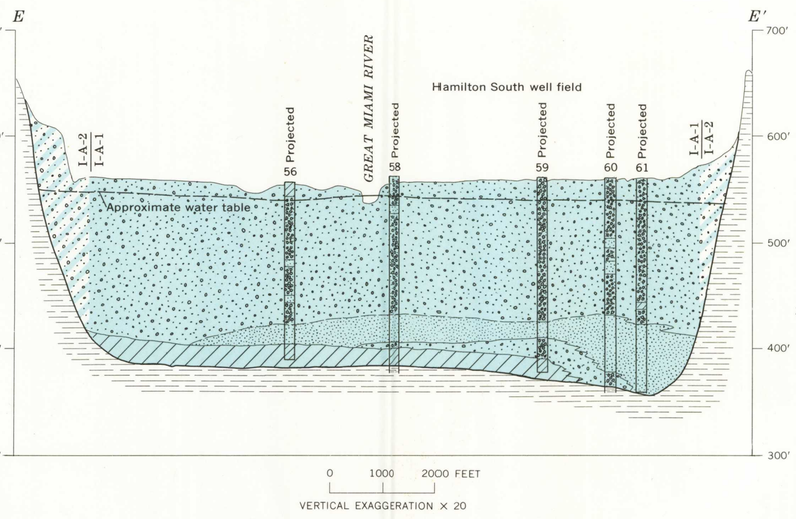

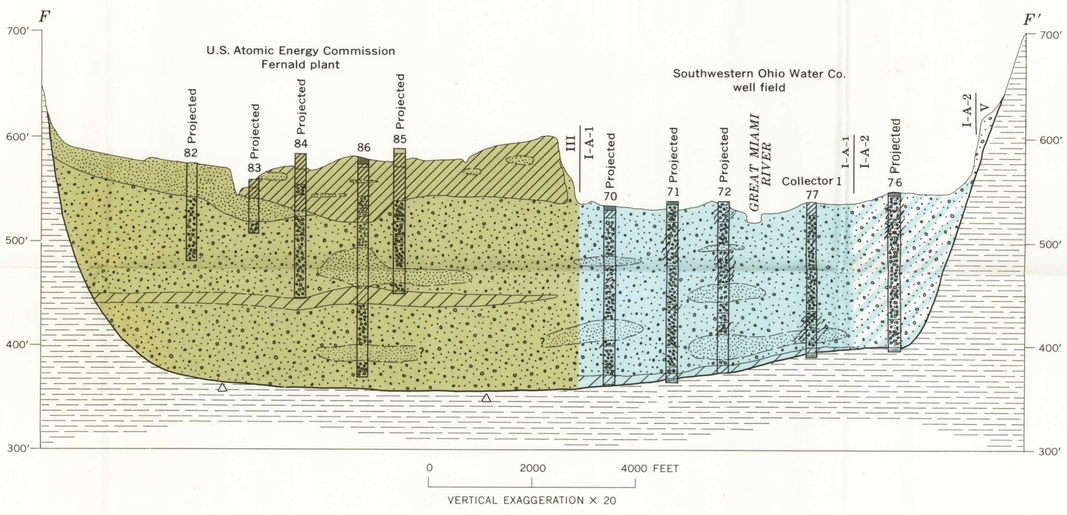

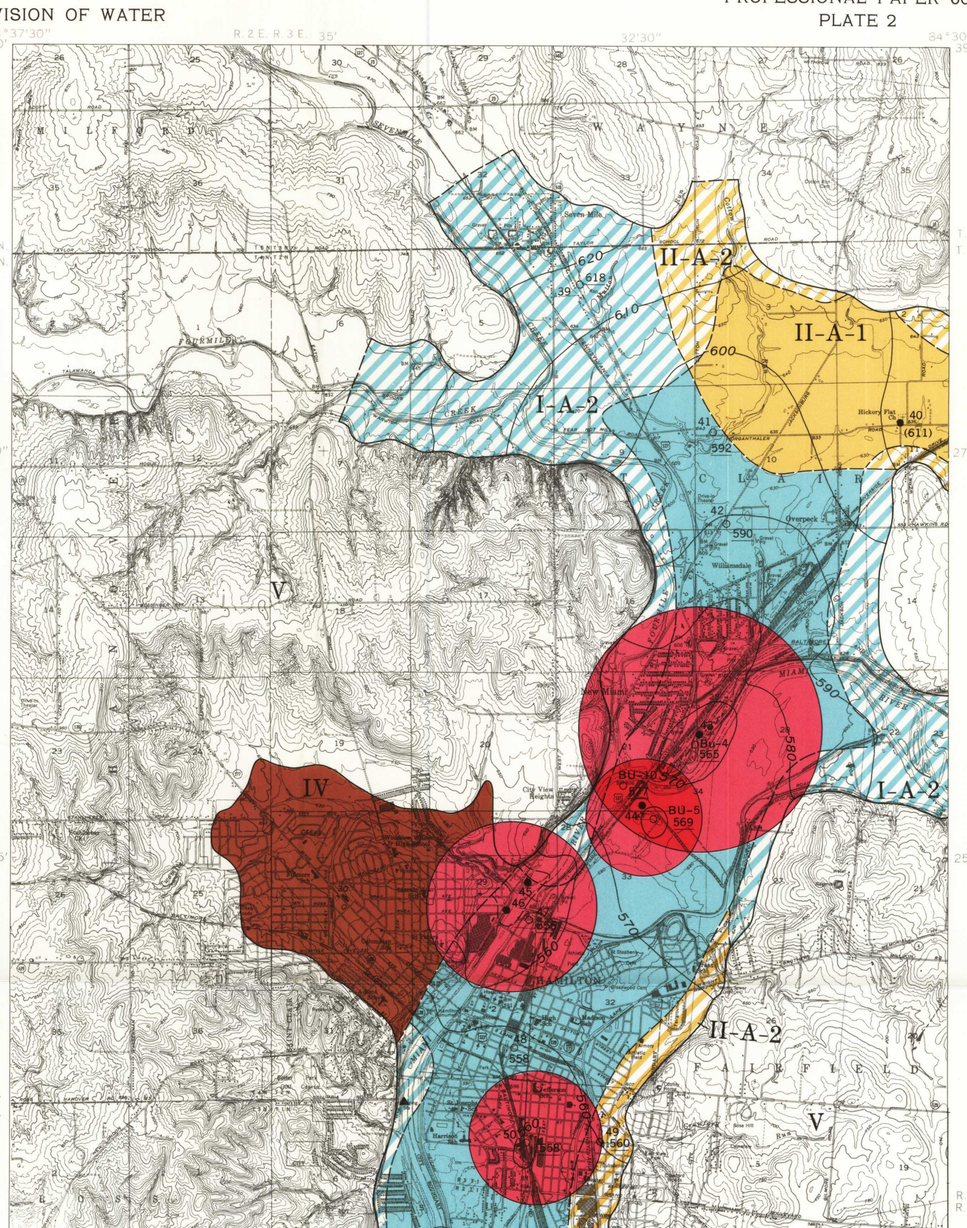

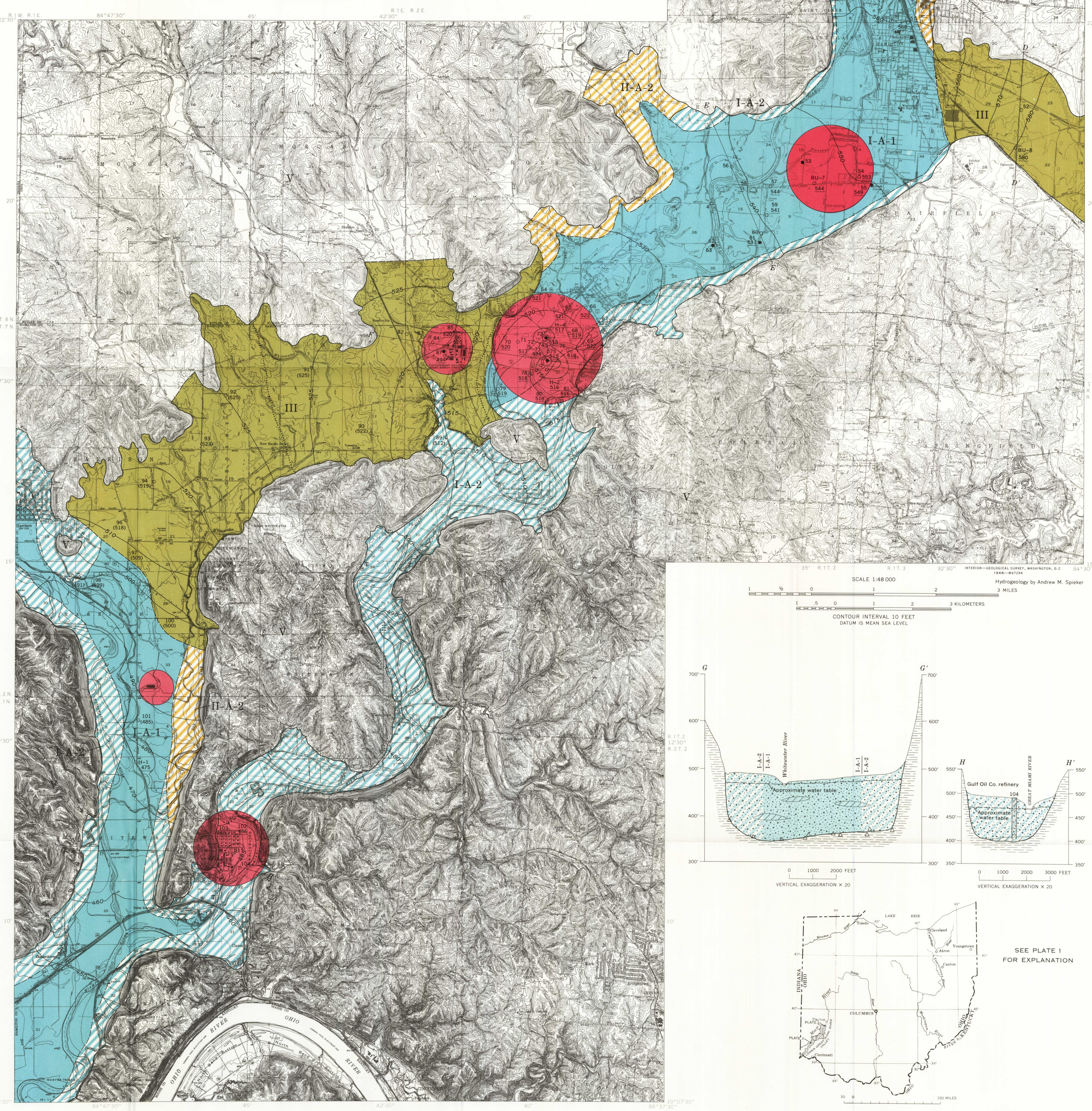

SCALE 1:48 000

1 ½ 0 1 2 3 MILES

1 .5 0 1 2 3 KILOMETERS

CONTOUR INTERVAL 10 FEET
DATUM IS MEAN SEA LEVEL

INTERIOR—GEOLOGICAL SURVEY, WASHINGTON, D.C.
1968—W67294

Hydrogeology by Andrew M. Spieker

INDEX MAP OF OHIO

SEE PLATE 1
FOR EXPLANATION

Base from U.S. Geological Survey
Shandon, 1955 and Hamilton NE, 1955

APPROXIMATE MEAN DECLINATION, 1968

HYDROGEOLOGIC MAP AND SECTIONS OF THE LOWER GREAT MIAMI RIVER VALLEY FROM NEW MIAMI TO NEAR ELIZABETHTOWN, SOUTHWESTERN OHIO