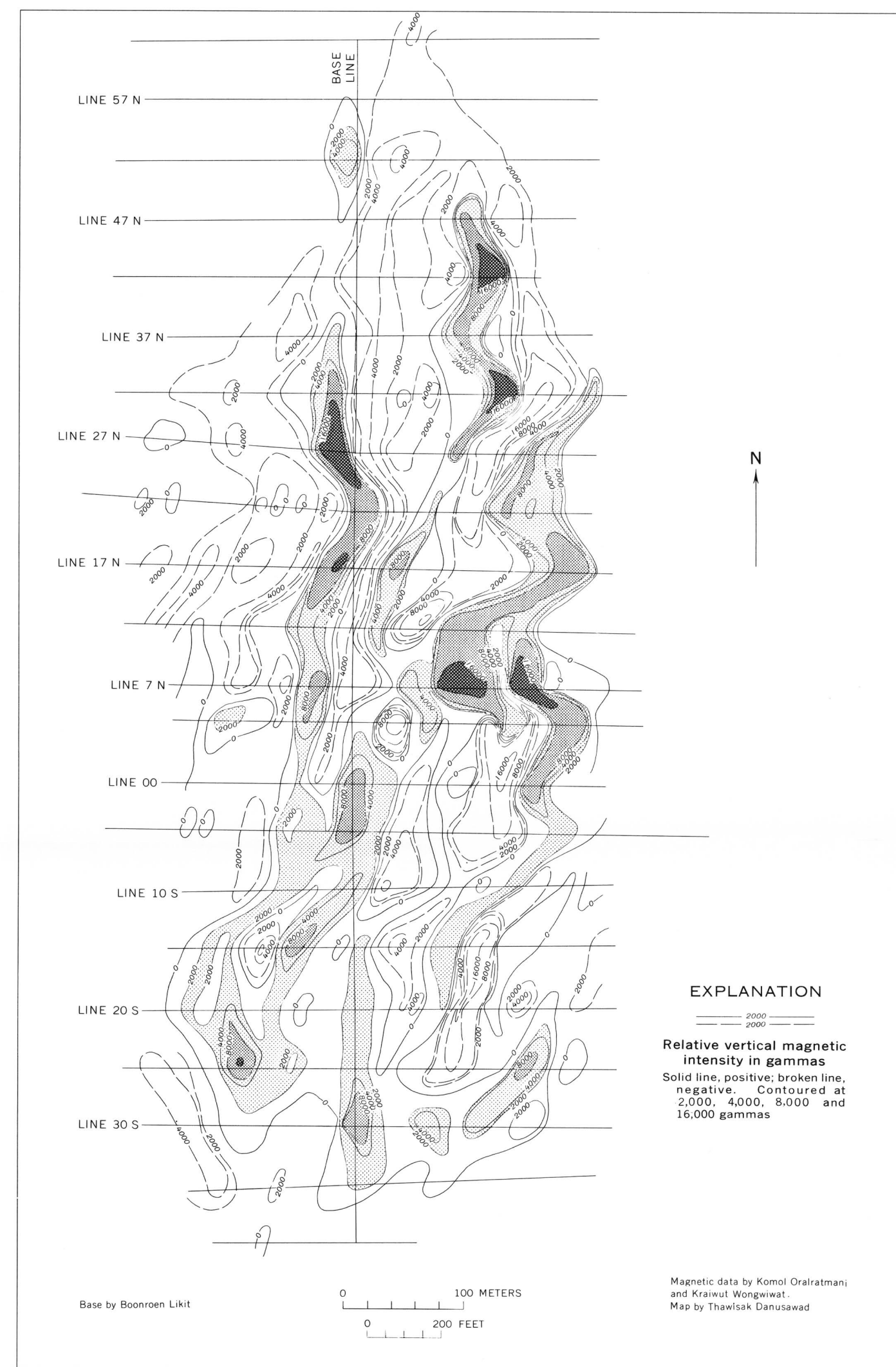
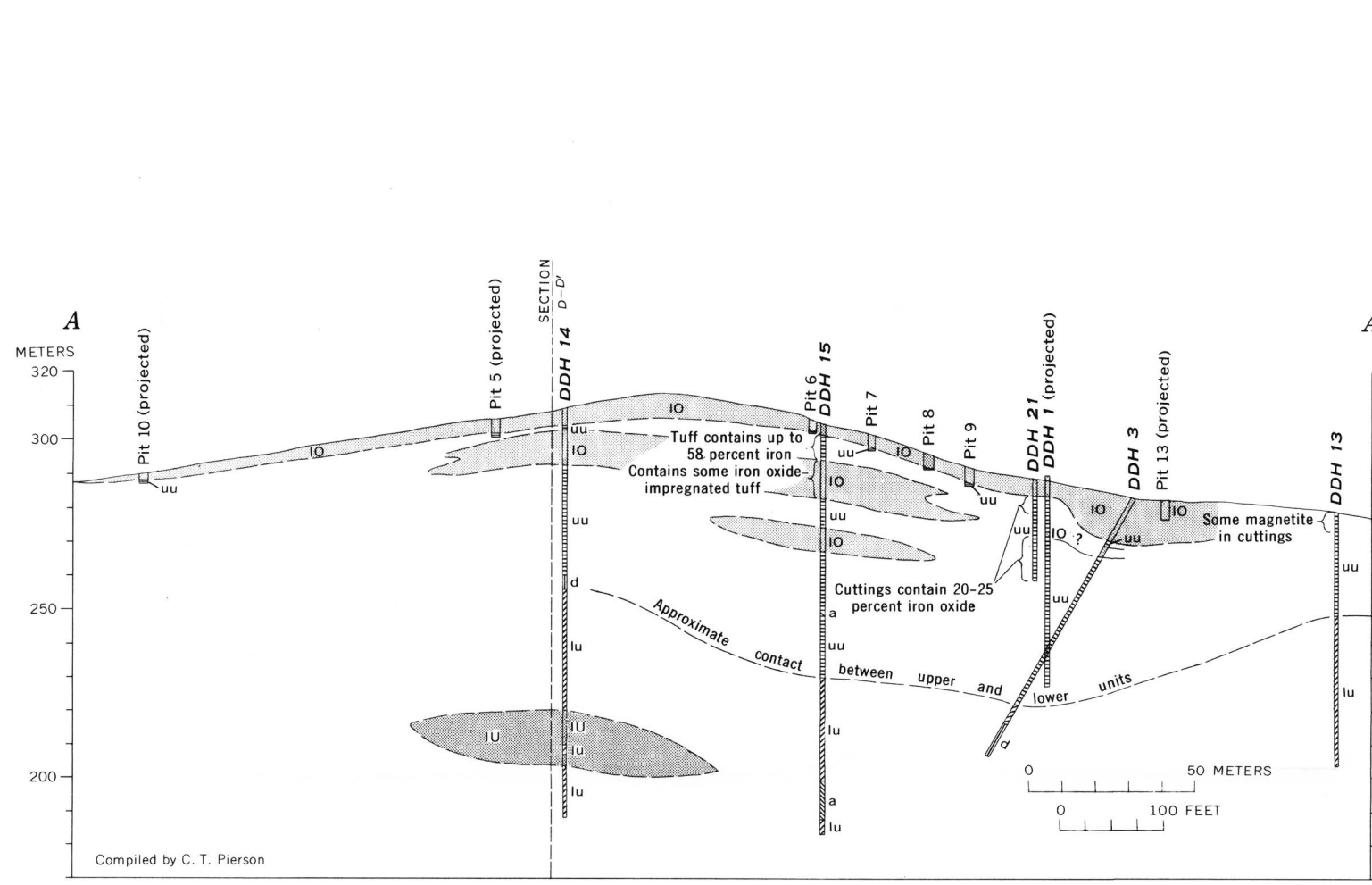


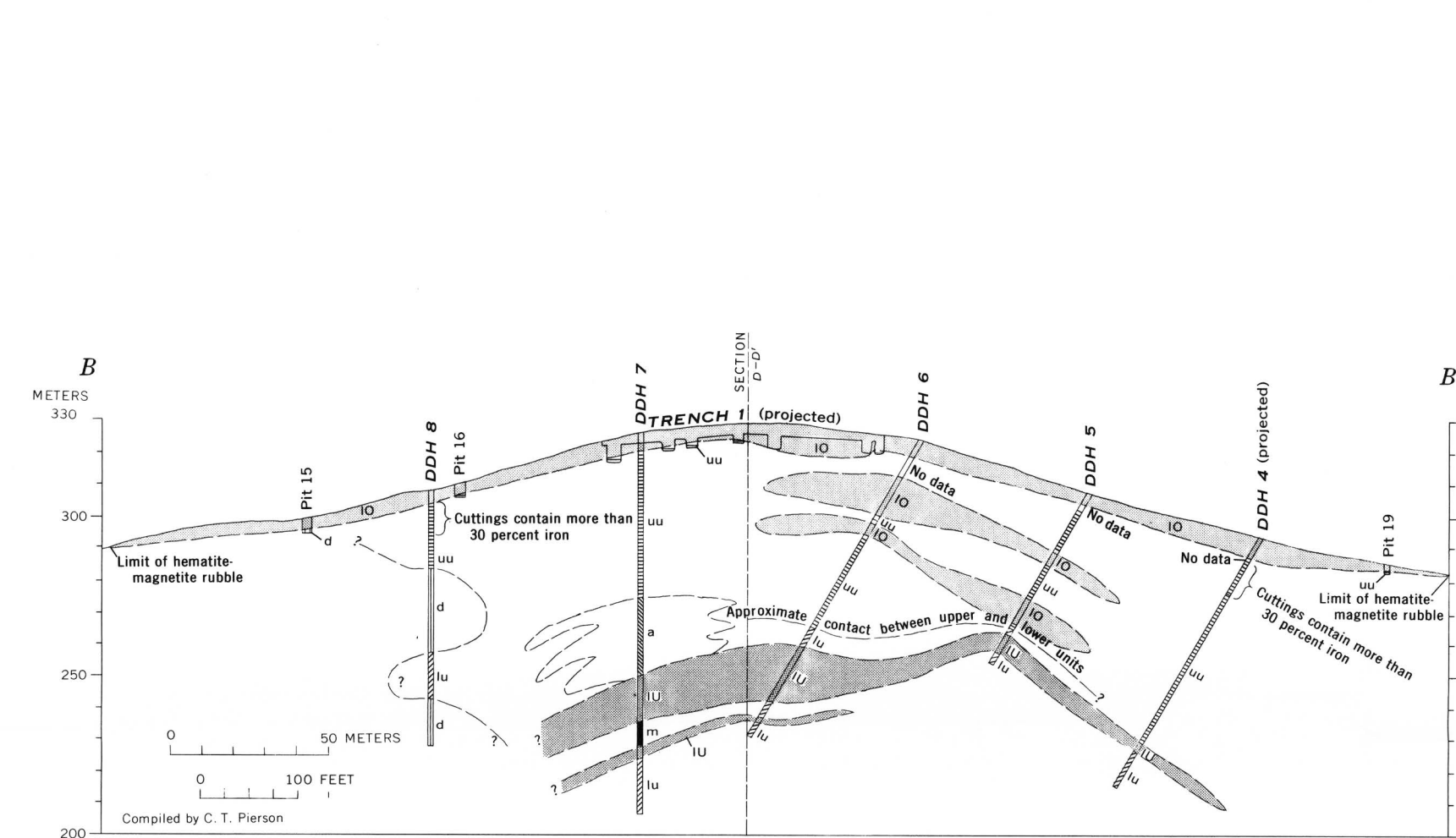
A. GEOLOGIC MAP



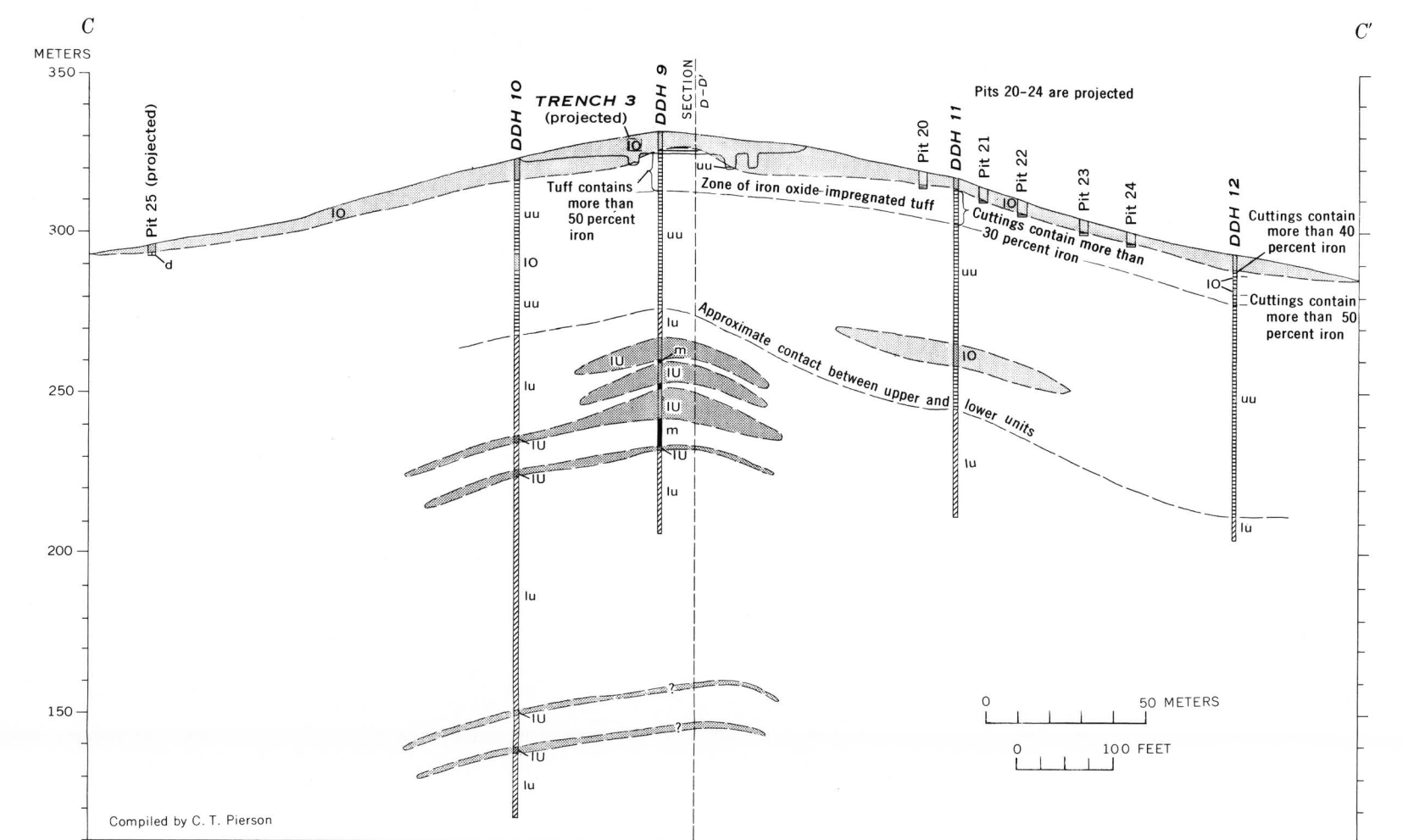
B. MAGNETIC MAP



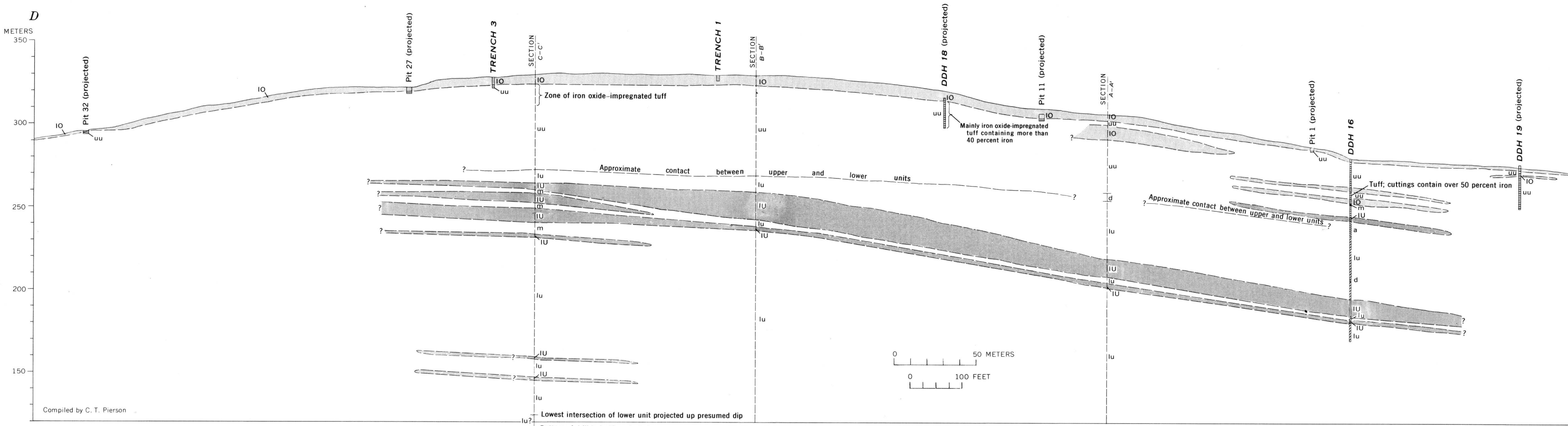
C. SECTION A-A'



D. SECTION B-B'



E. SECTION C-C'



F. SECTION D-D'

EXPLANATION FOR SECTIONS

- Iron ore
May contain short intervals of country rock
IO, oxidized ore; hematite-magnetite
IU, unoxidized ore; magnetite-spyrite
- Diorite or granodiorite
(Permian or Triassic)
- Andesite porphyry
(Permian or Triassic?)
- Kanchanaburi Series
(Permian and Carboniferous)
uu, upper unit. Predominantly tuff and siltstone. Locally contains as much as 40 percent iron
lu, lower unit. Predominantly mudstone, limestone, and dolomite
m, metamorphic rocks. Hornfels, skarn, and amphibolite(?)