



EXPLANATION




Peavy Pond Complex



Hoskin Lake Granite




Metagabbro and metadiabase



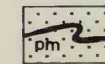
Paint River Group
Riverton Iron-Formation shown in black



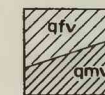
Badwater Greenstone



Michigamme Slate




Pre-Michigamme strata
Vulcan Iron-Formation shown in black



Quinnesec Formation
qfv, felsic metavolcanic rocks
qmv, mafic metavolcanic rocks

Contact



Fault

Long dashed where probable; short dashed where doubtful. U, upthrown side; D, downthrown side

+ chlorite or equivalent
○ Biotite or equivalent
● Garnet or equivalent
Grade of metamorphism represented by one or more specimens



Base from U.S. Geological Survey 1:250,000
Iron Mountain, 1959; Iron River, 1961



Zones along Michigamme River from James, 1955

GENERALIZED GEOLOGIC MAP OF FLORENCE AREA, WISCONSIN
AND PART OF MICHIGAN SHOWING METAMORPHIC ZONES