
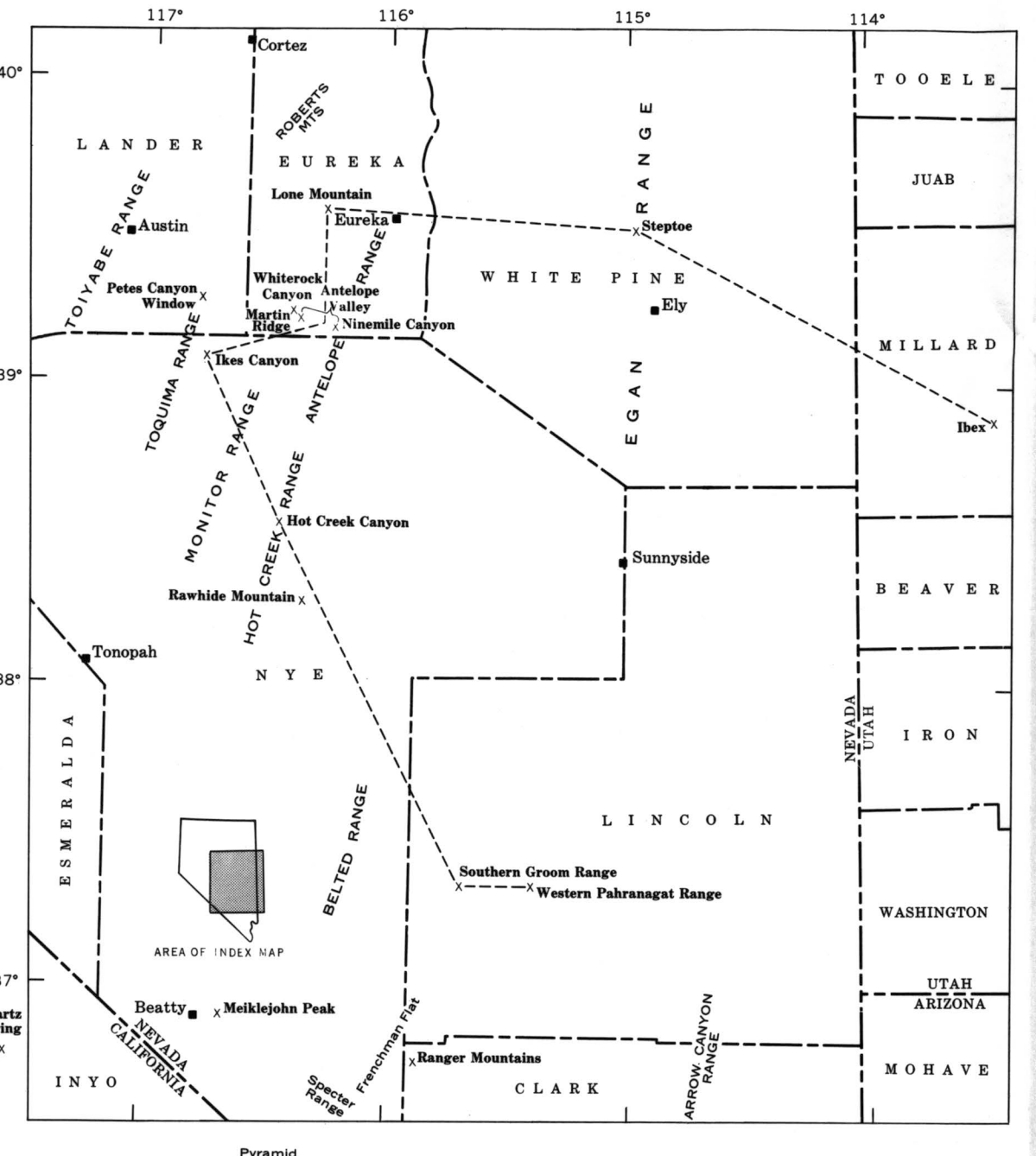
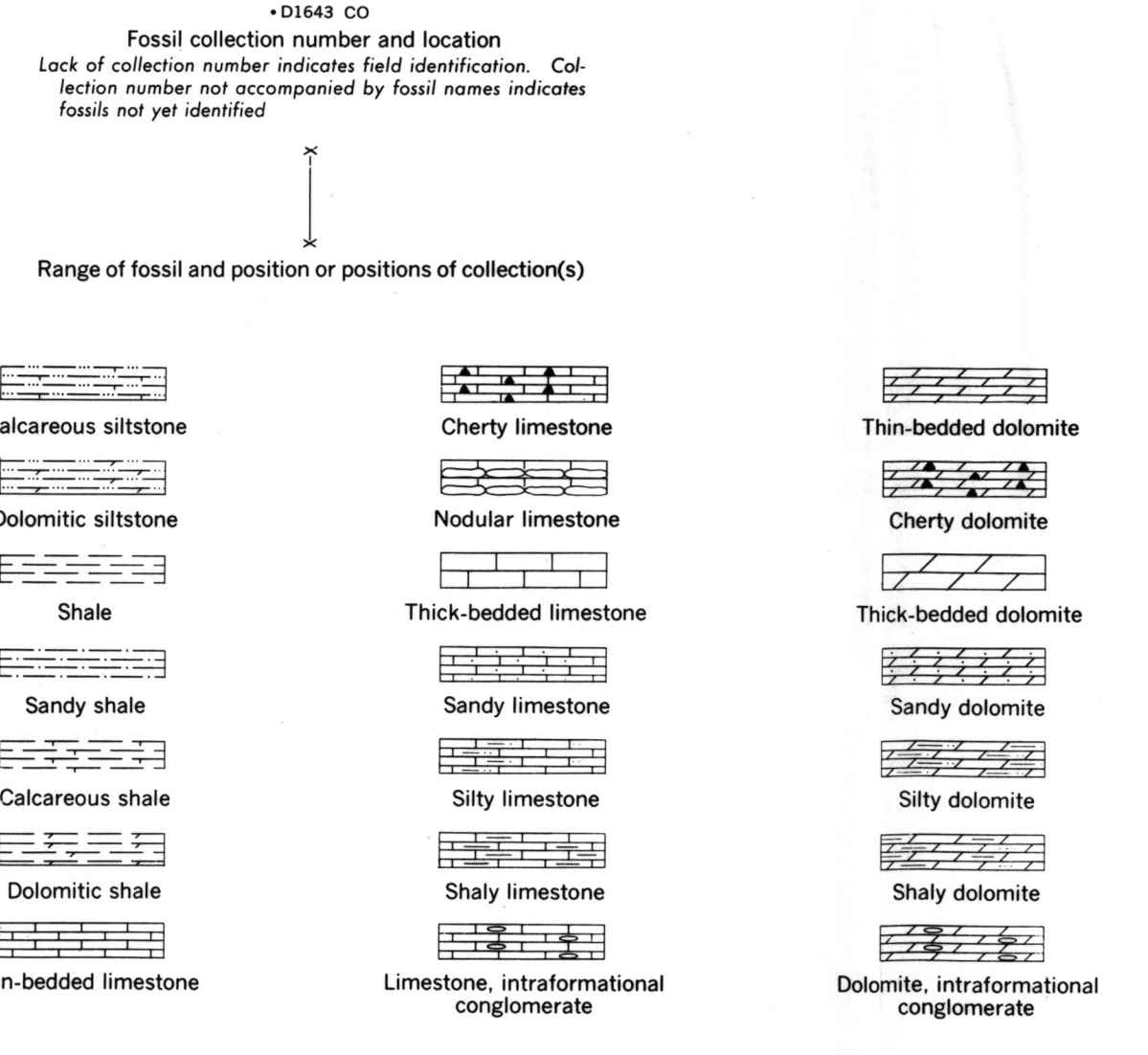


IKES CANYON, TOQUIMA RANGE
Section measured on northeast side of Hill 824, one-half mile west of mouth of canyon and on north side of highway to Copper Mountain of Kay and Crawford, 1964, et. 1)



EXPLANATION



INDEX MAP SHOWING RELATIVE POSITIONS OF STRATIGRAPHIC SECTIONS

DIAGRAMMATIC STRATIGRAPHIC SECTIONS OF ORDOVICIAN ROCKS, SHOWING RANGES OF FOSSILS, FROM IBEX AREA, WESTERN UTAH, TO IKES CANYON (TOQUIMA RANGE), NEVADA

