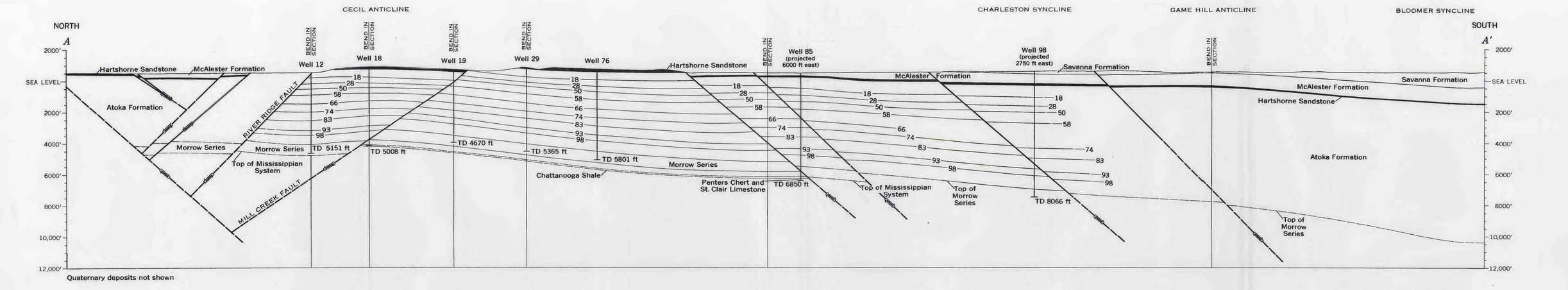

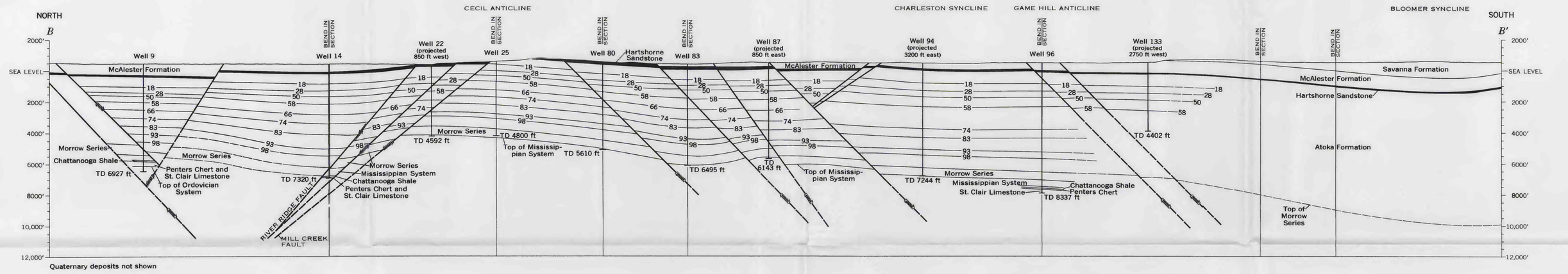

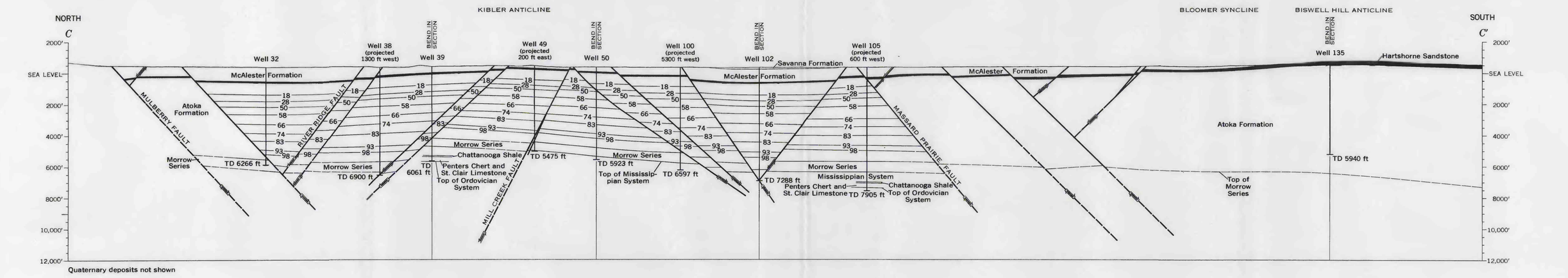

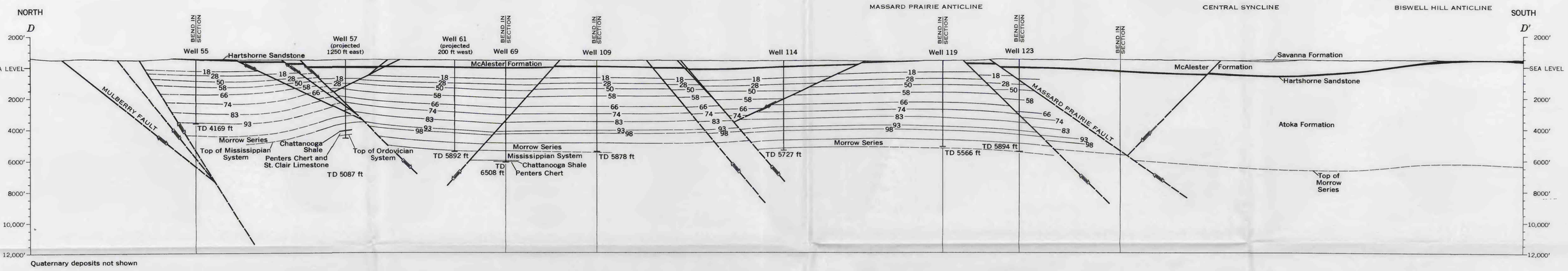

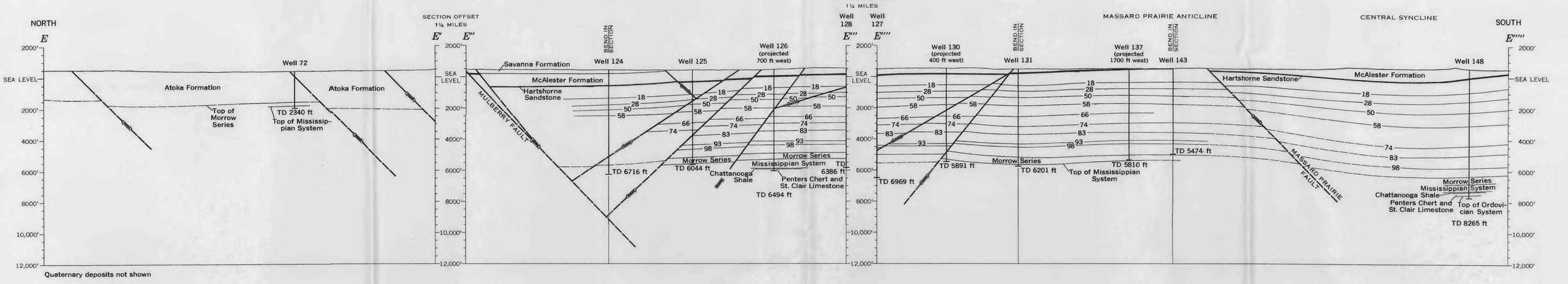

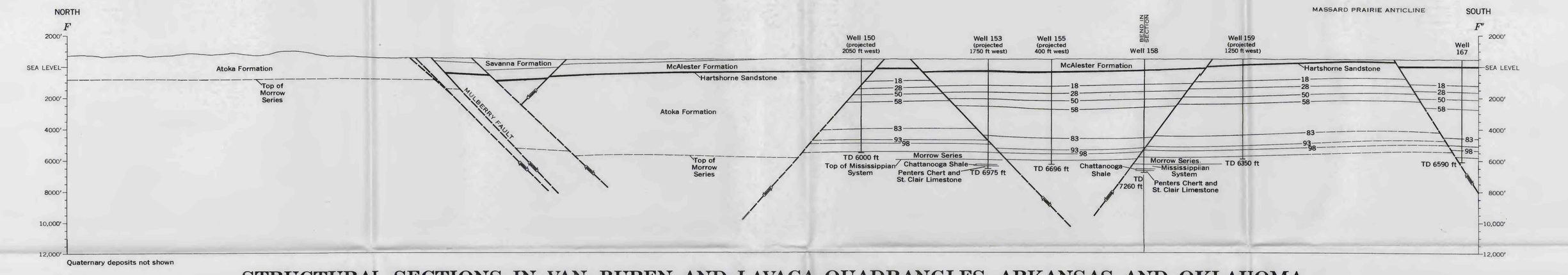

STRUCTURAL SECTIONS IN VAN BUREN AND LAVACA QUADRANGLES, ARKANSAS AND OKLAHOMA

Locations of sections shown on plates 1 and 5

Numbers in sections designate tops of numbered zones in the Atoka Formation

SCALE 1:48 000

1 ½ 0 1 2 3 MILES

1 .5 0 1 2 3 KILOMETERS

414-469 O - 71 Plate 6 (In pocket)