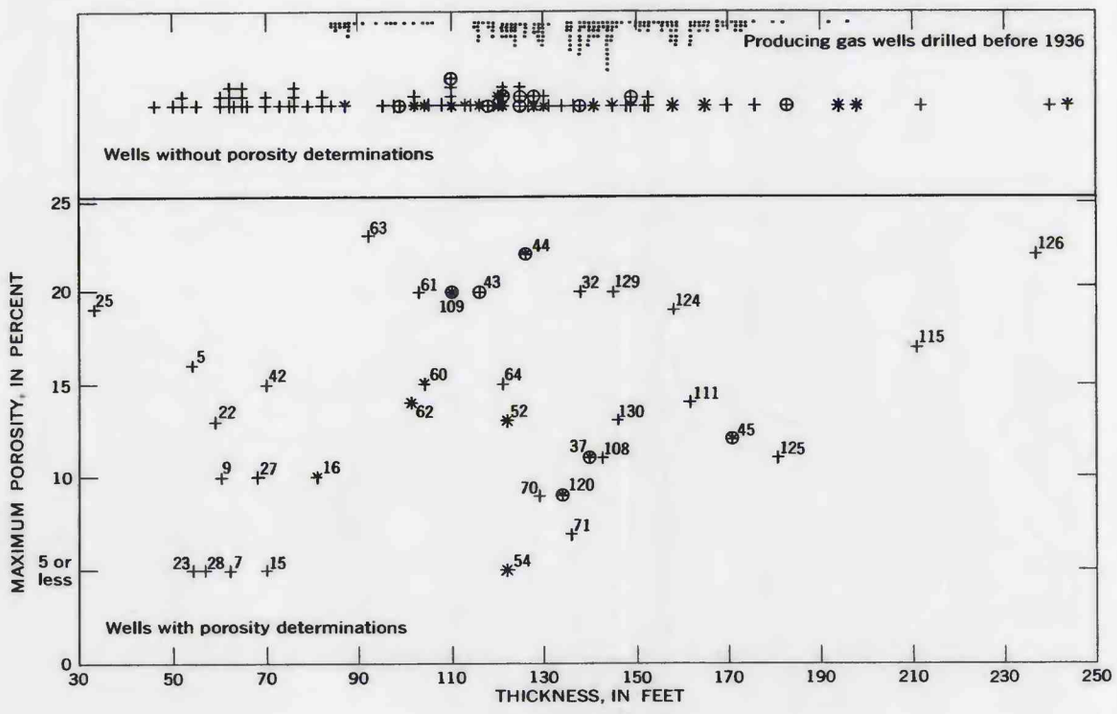

A. ZONE 58

EXPLANATION

54
Well number in this report

*
Well producing gas

*
Well with show of gas

+
Well with no show of gas

•
Well with unknown gas potential

○
Well in which gas may have been depleted by nearby production

Porosity was calculated from electric logs by William L. Pugh, consultant petroleum engineer, Denver, Colo.

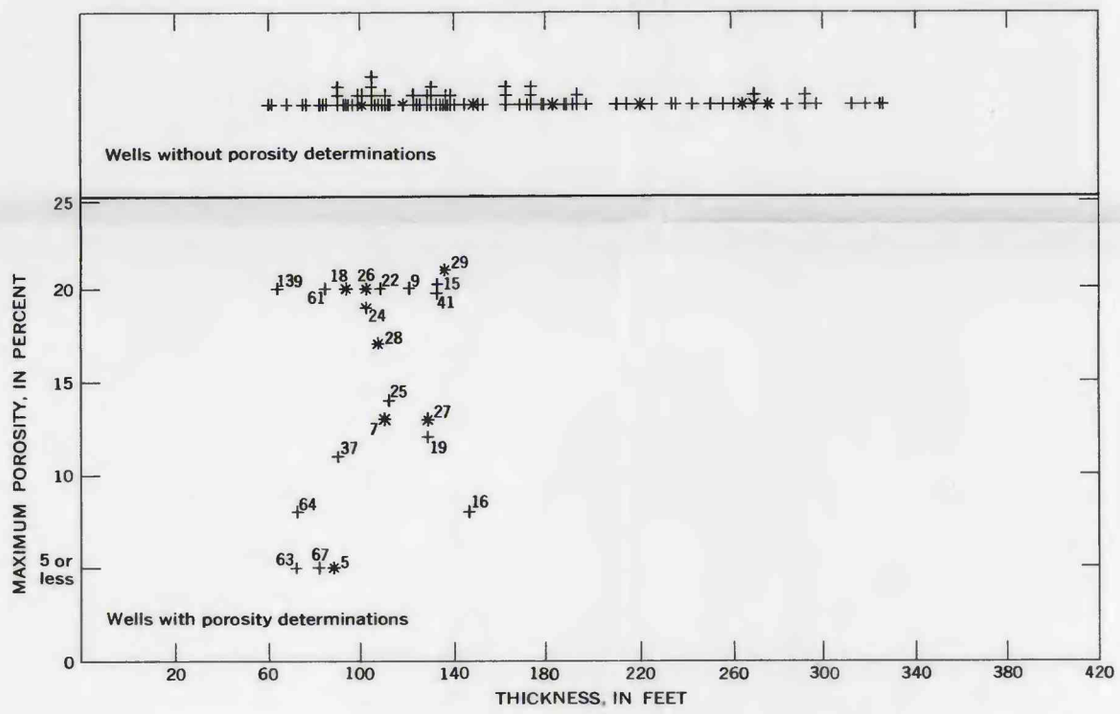

B. ZONE 67

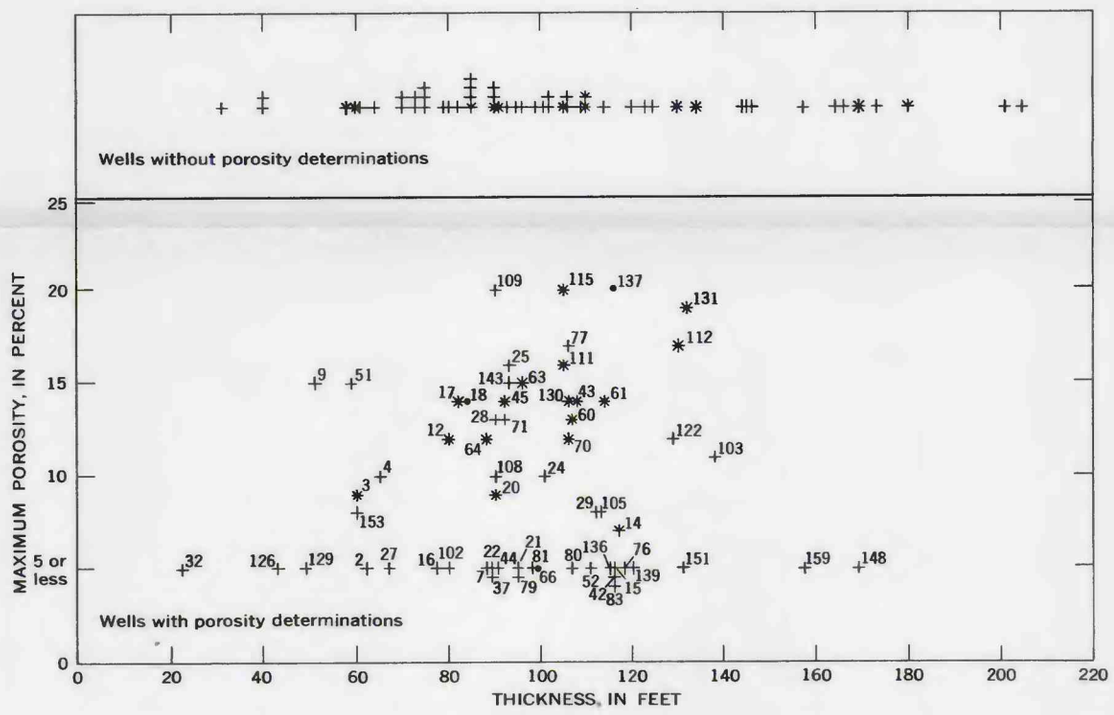

E. ZONE 99

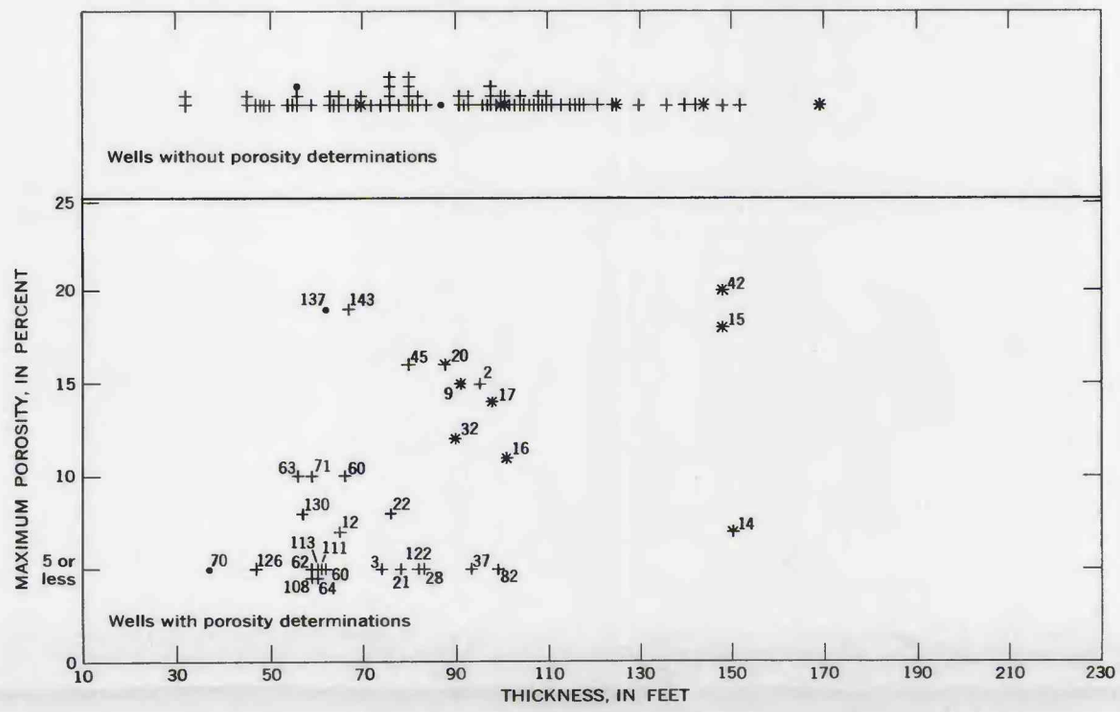

C. ZONE 93

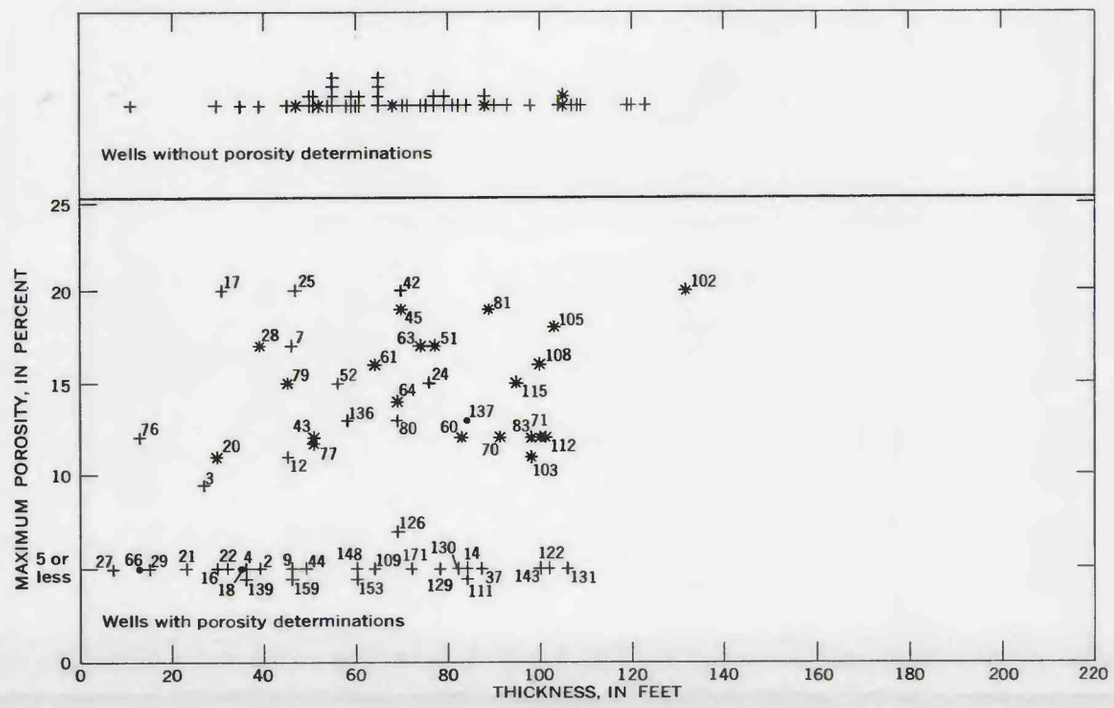

F. ZONE 100

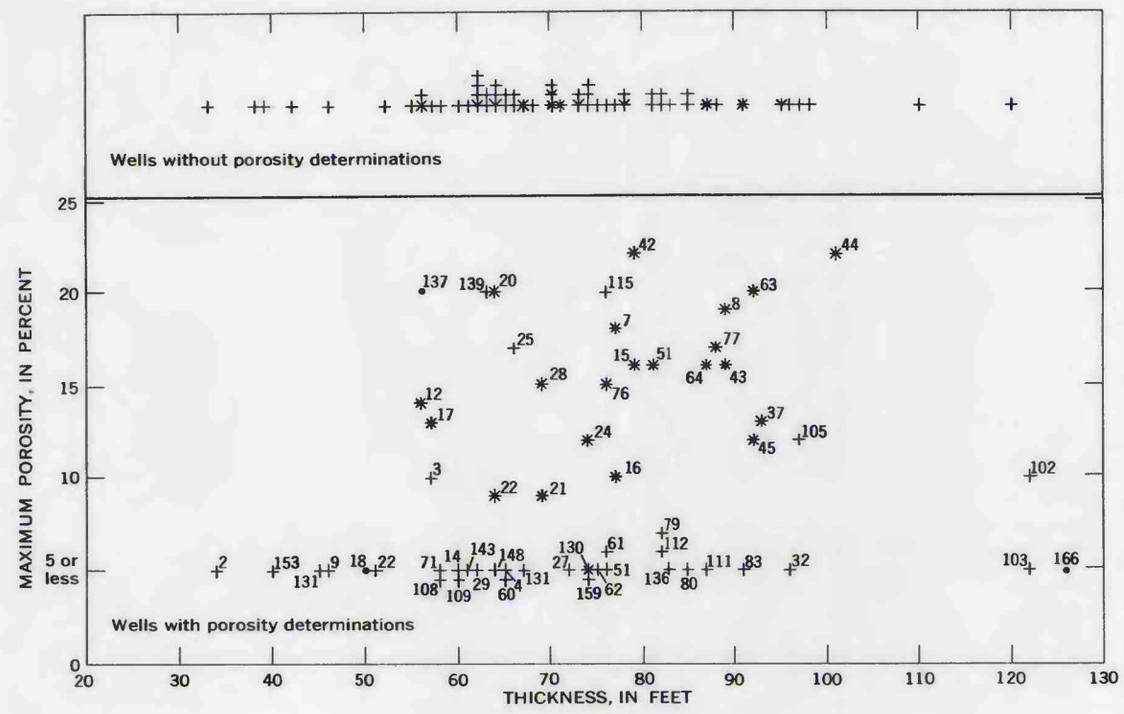

D. ZONE 98

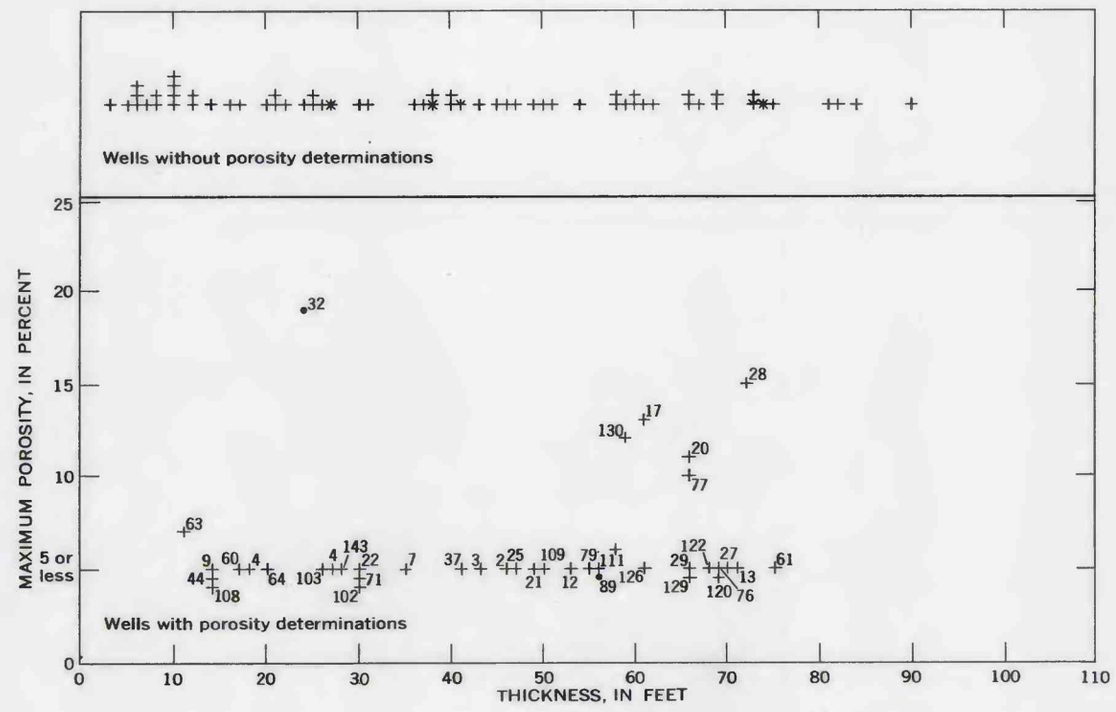

G. ZONE 101

GRAPHS SHOWING THICKNESS, MAXIMUM POROSITY, AND GAS CONTENT OF THE SANDSTONE PART OF SELECTED ZONES IN THE ATOKA FORMATION IN VAN BUREN AND LAVACA QUADRANGLES, ARKANSAS AND OKLAHOMA

414-469 O - 71 Plate 7 (In pocket)