

A. CORE A. PROFILES OF THE SELECTED TAXA SHOWN ARE EXPRESSED AS THE NUMBER OF GRAINS DEPOSITED PER SQUARE CENTIMETER PER YEAR. SOLID LINES REFER TO ALL DATA BASED ON CORRECTED ^{14}C DATES (TABLE 7). DASHED LINES REFER TO ALL DATA BASED ON "ADJUSTED" DATES (TABLE 9)

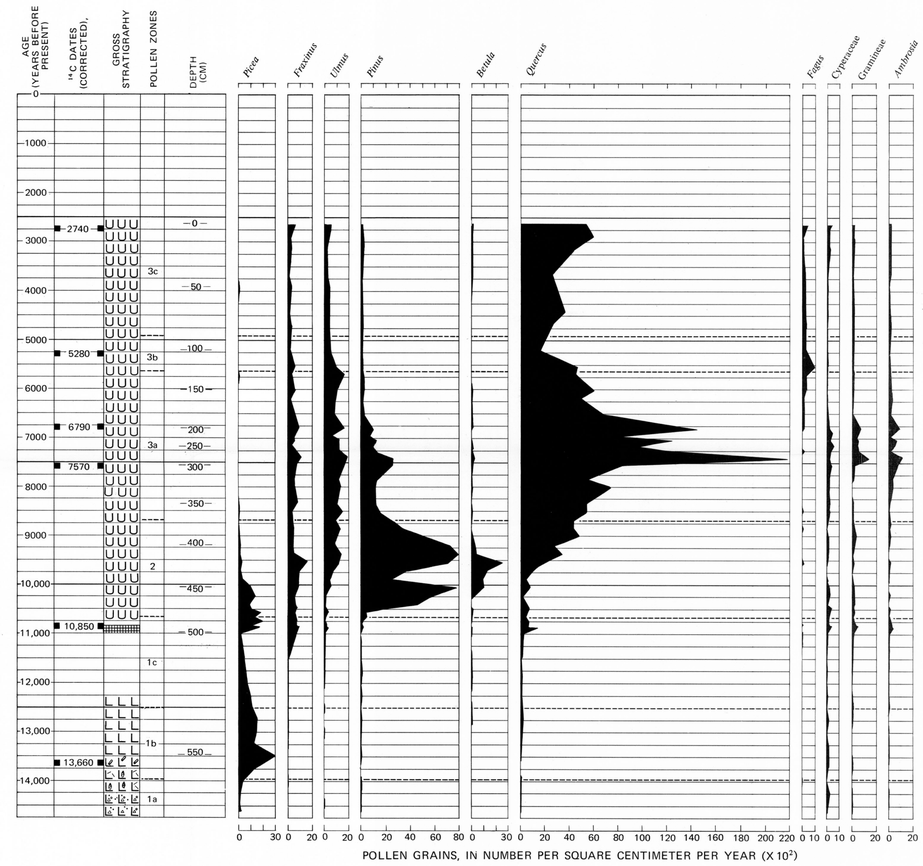

B. CORE E. PROFILES OF THE SELECTED TAXA SHOWN ARE EXPRESSED AS THE NUMBER OF GRAINS DEPOSITED PER SQUARE CENTIMETER PER YEAR BASED ON CORRECTED ^{14}C DATES (TABLE 8).

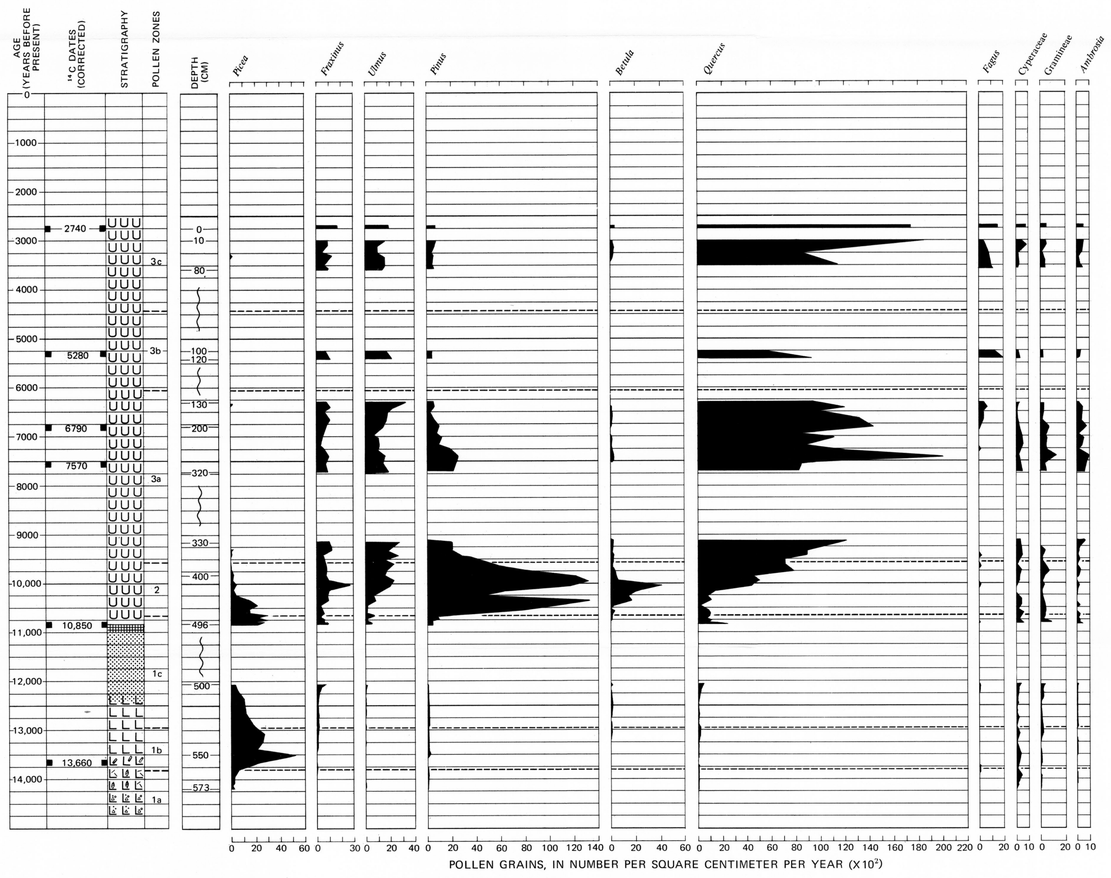

C. CORE E. PROFILES OF THE SELECTED TAXA SHOWN ARE EXPRESSED AS THE NUMBER OF GRAINS DEPOSITED PER SQUARE CENTIMETER PER YEAR BASED ON THE CORRECTED ^{14}C DATES (TABLE 9), ADJUSTED DEPOSITIONAL RATES (TABLE 10), AND "BEST FIT" WITH PROFILES FROM CORE A

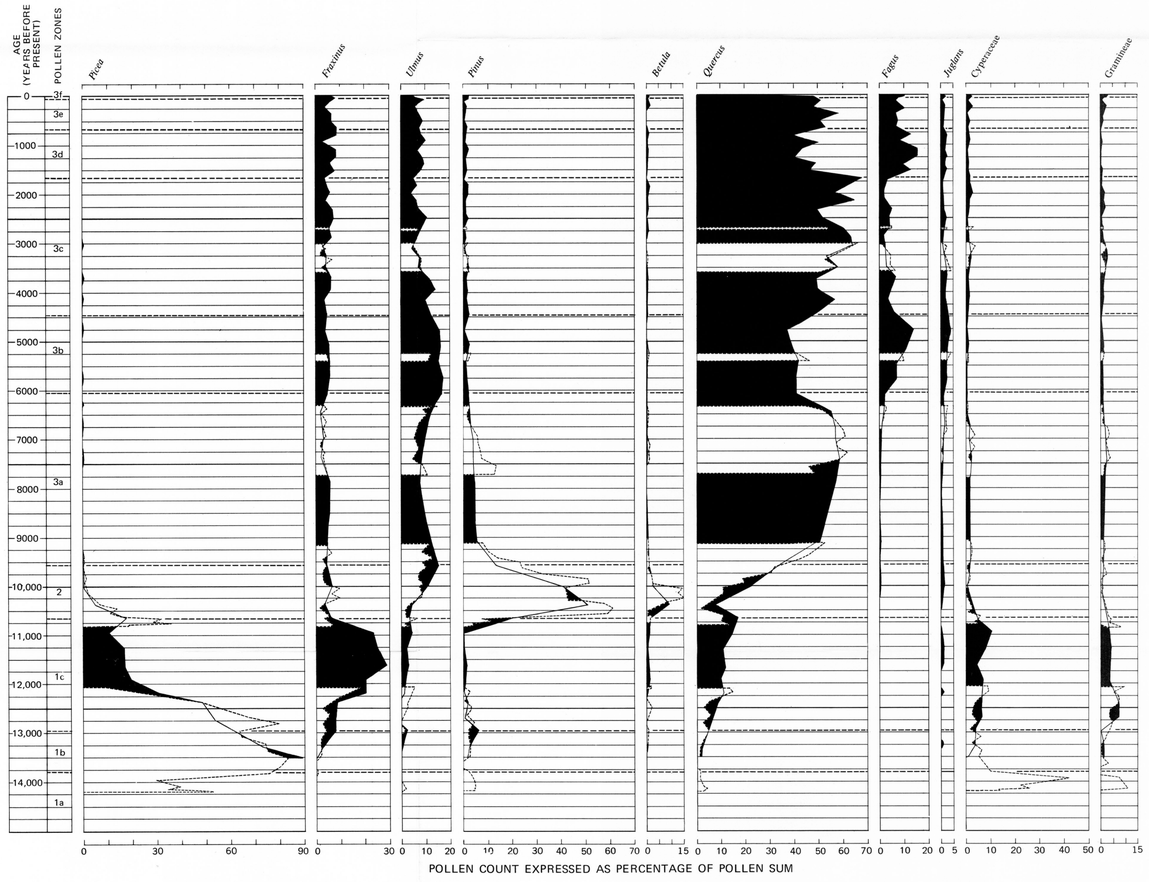

D. CORES A AND E. PROFILES OF THE SELECTED TAXA ARE EXPRESSED AS PERCENTAGE OF THE POLLEN SUM. SOLID LINES AND HEAVY SHADING REPRESENT THE PROFILES FROM CORE A. DASHED LINES REPRESENT THE PROFILES FROM CORE E. THE AGES IN YEARS BEFORE PRESENT FOR CORE A INCORPORATE THE ADJUSTED DATES (TABLE 9), AND THE PROFILES FOR CORE E ARE BASED ON THE REVISED DEPOSITIONAL RATES (TABLE 10)

EXPLANATION
Stratigraphy

Gyttja · Clay · Marl · Plant fragments · Wood fragments · Shells · Algal gyttja · Sand · Gravel · Till

ABSOLUTE POLLEN FREQUENCY AND POLLEN PERCENTAGE DIAGRAMS FOR CORES A AND E, PRETTY LAKE, NORTHEASTERN INDIANA

☆ U.S. GOVERNMENT PRINTING OFFICE: 1974—543-583/ 55