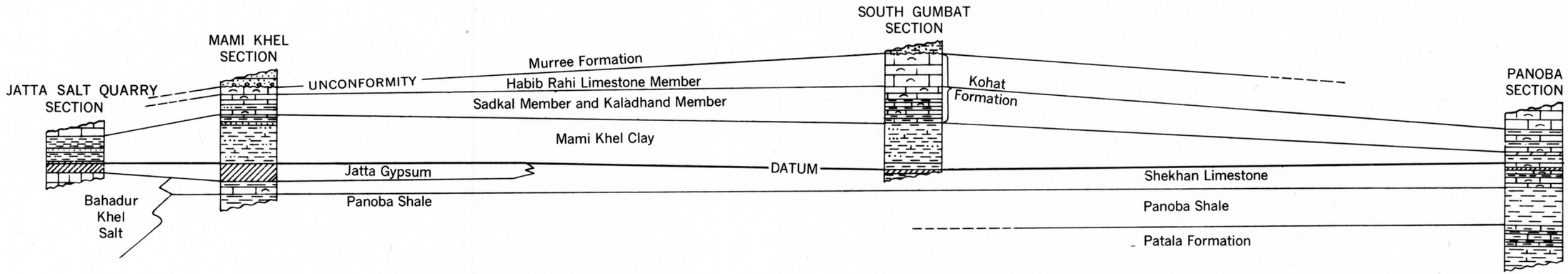

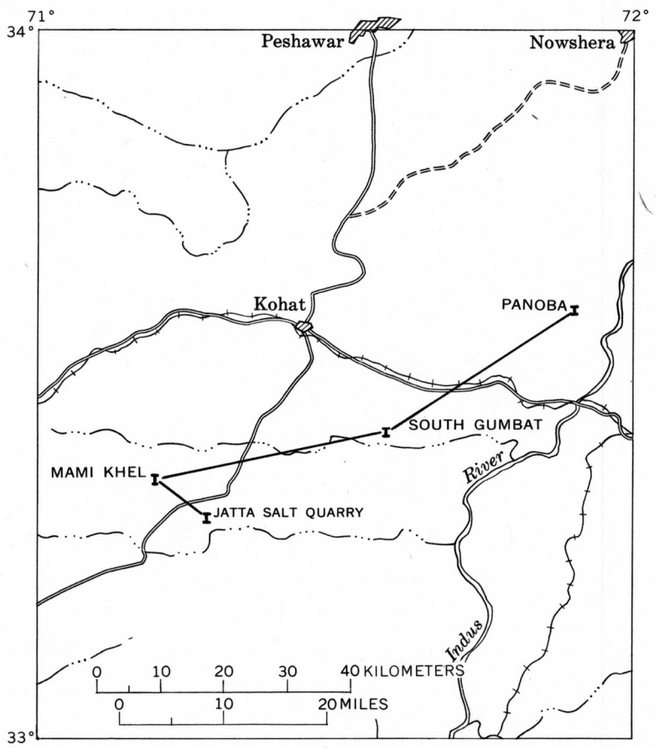

INDEX MAP OF THE KOHAT QUADRANGLE, SHOWING THE LOCATION OF THE SECTIONS CORRELATED

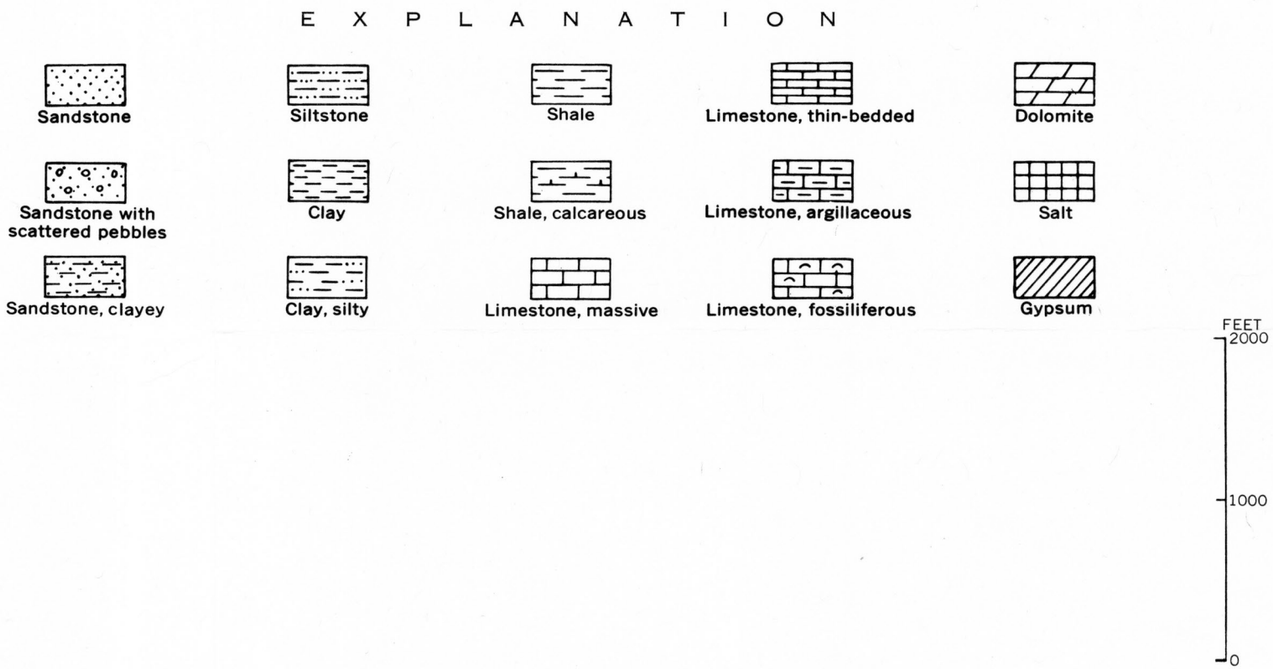

CORRELATION OF SECTIONS IN THE KOHAT QUADRANGLE FROM JATTA TO PANOBA, PAKISTAN

PREPARED UNDER THE AUSPICES OF THE
UNITED STATES AGENCY FOR INTERNATIONAL DEVELOPMENT

☆ U.S. GOVERNMENT PRINTING OFFICE: 1974 O—585-466/17