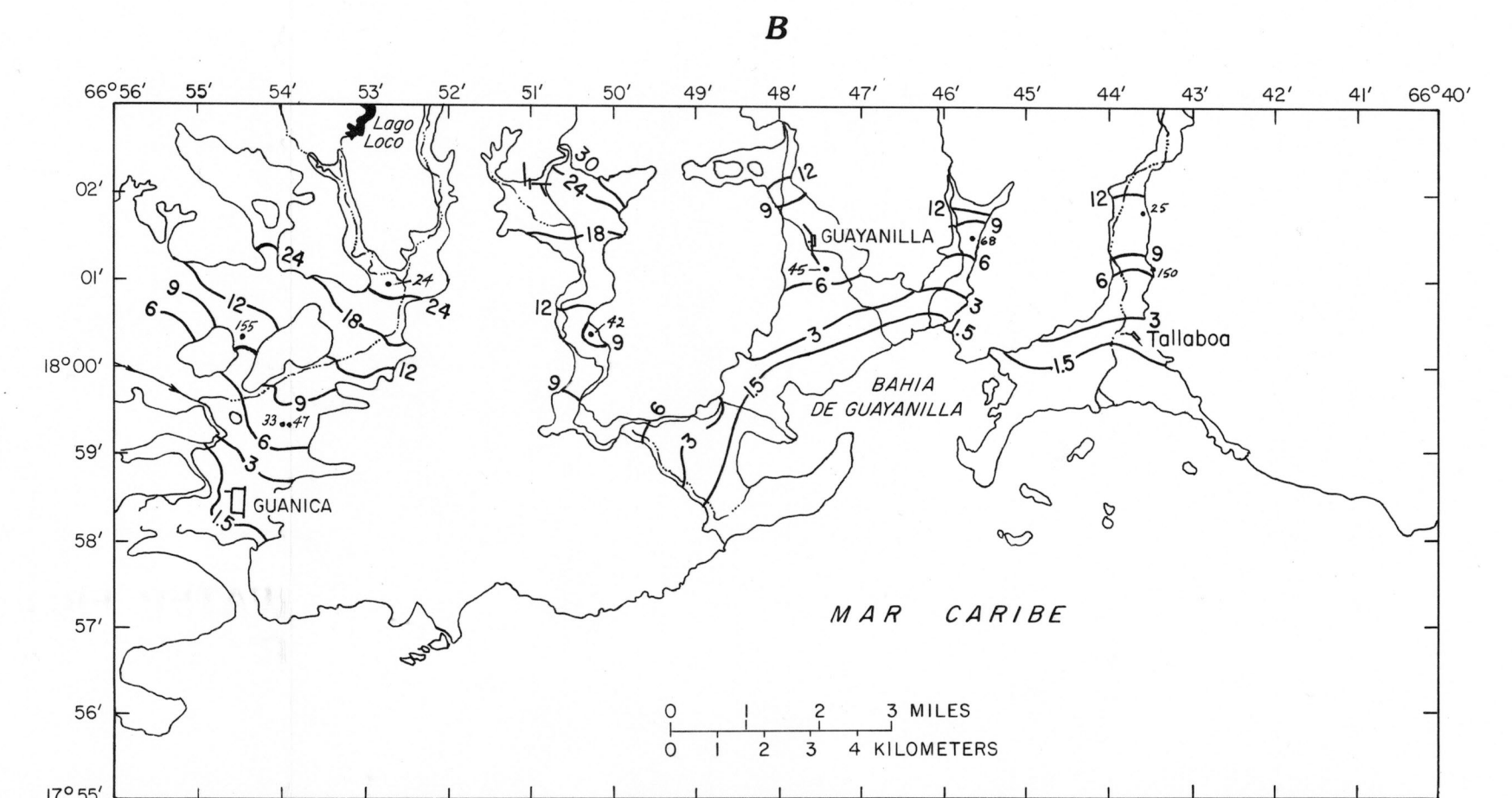
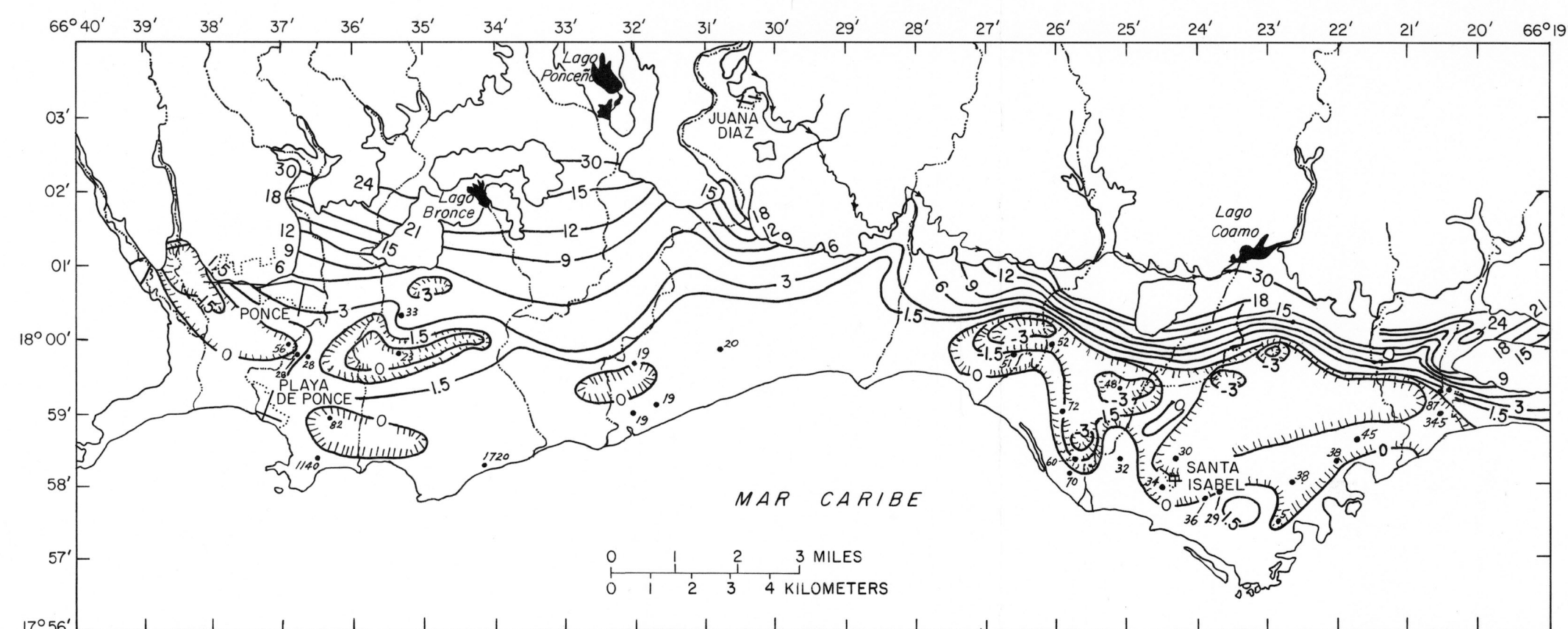


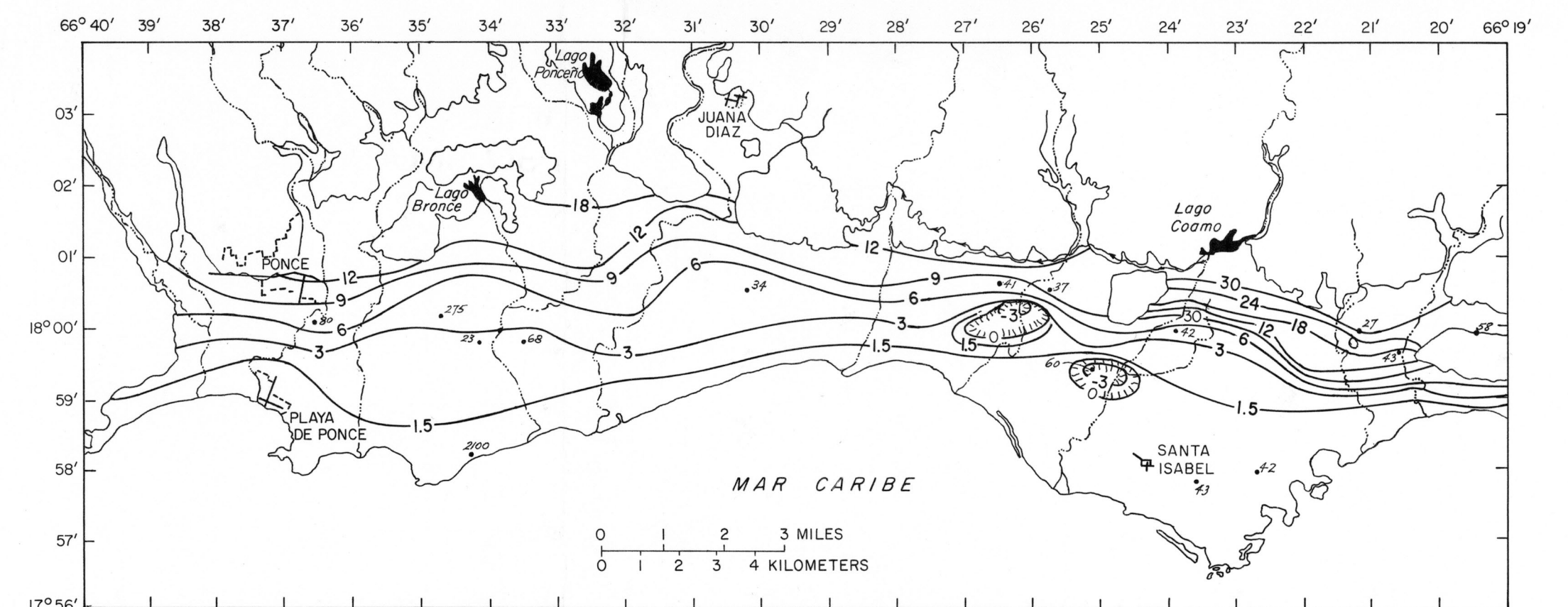
February 1968 Guánica to Ponce



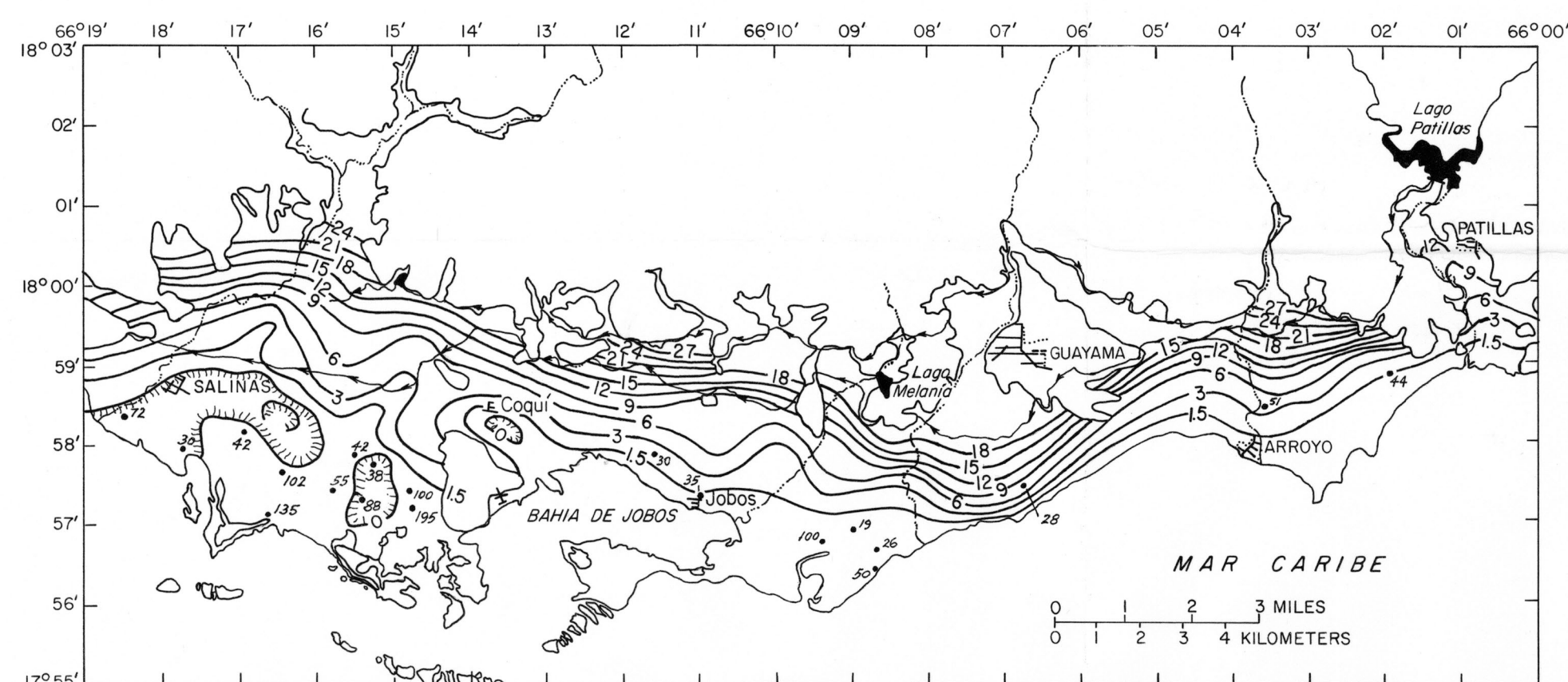
February 1976 Guánica to Ponce



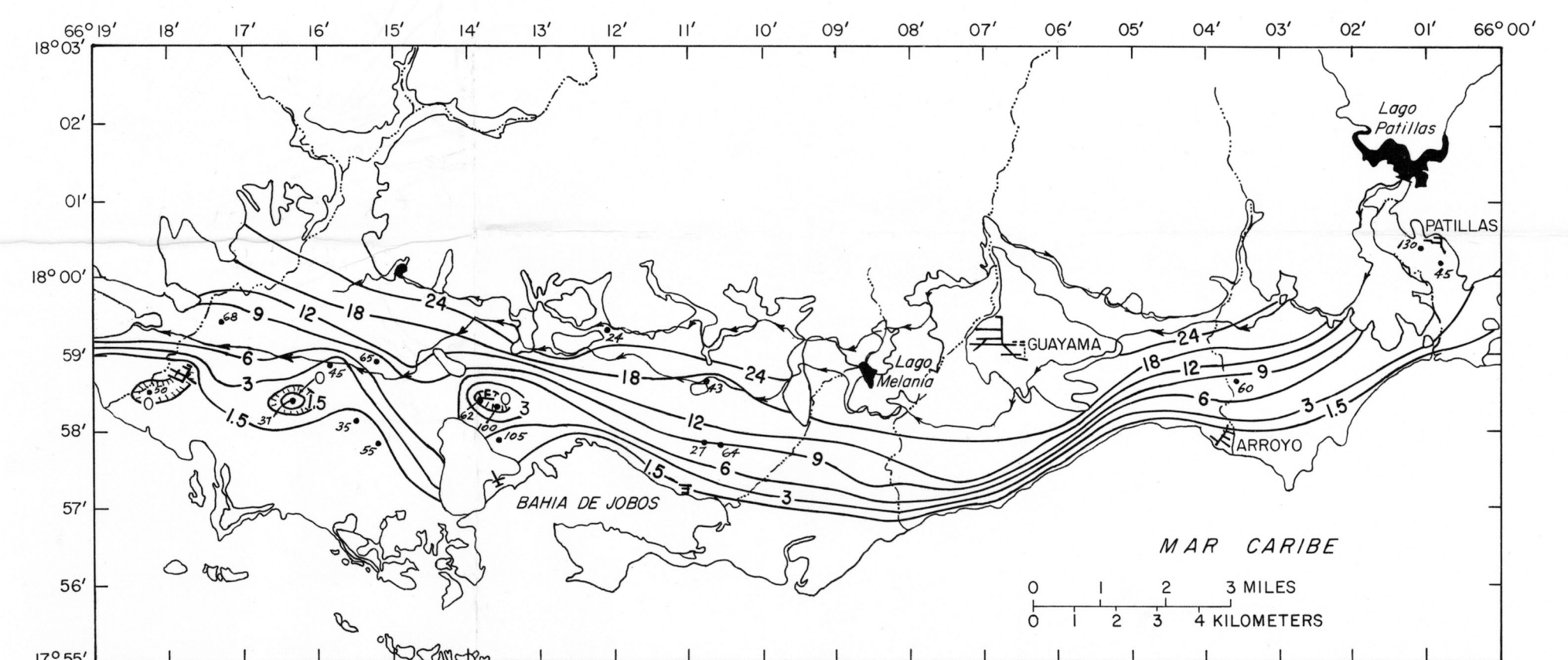
February 1968 Ponce to Salinas



February 1976 Ponce to Salinas



February 1968 Salinas to Patillas



February 1976 Salinas to Patillas

EXPLANATION

- Sample collected, number is chloride in milligrams per liter.
- 6 — Water-level contour, shows altitude of water-level. Contour interval 1.5, 3, and 6 meters. Datum is mean sea level.

HYDROLOGIC MAPS SHOWING GROUND-WATER LEVELS AND CHLORIDE CONCENTRATIONS OF WATER FROM SELECTED WELLS,  
SOUTH COAST PROVINCE, PUERTO RICO. A, FEBRUARY 1968; B, FEBRUARY 1976