

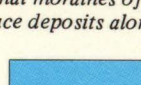
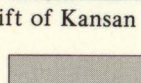


EXPLANATION

 Drift of Wisconsin age

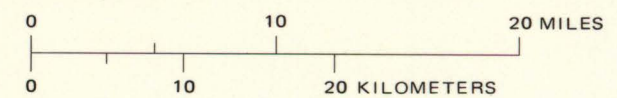
 Drift of Illinoian age
Darker color indicates terminal moraines of Jackson County, Indiana, and till and kame-terrace deposits along Ohio River valley

 Drift of Kansan age

 Drift of Nebraskan age

Boundary

Determined in part by field reconnaissance and modified in part from Leverett, 1929; Jillson, 1929; Wayne, 1958; Goldthwait and others, 1961; Durrell, 1961



Base from U.S. Geological Survey 1:500,000
State base maps of Indiana, Kentucky, and Ohio

GENERALIZED SKETCH MAP OF GLACIAL DEPOSITS IN THE OHIO RIVER VALLEY AREA