

FIGURE 1. ROCKS OF INTERVAL A RESTORED TO THEIR PROBABLE EXTENT AND THICKNESS AT THE END OF DEPOSITION

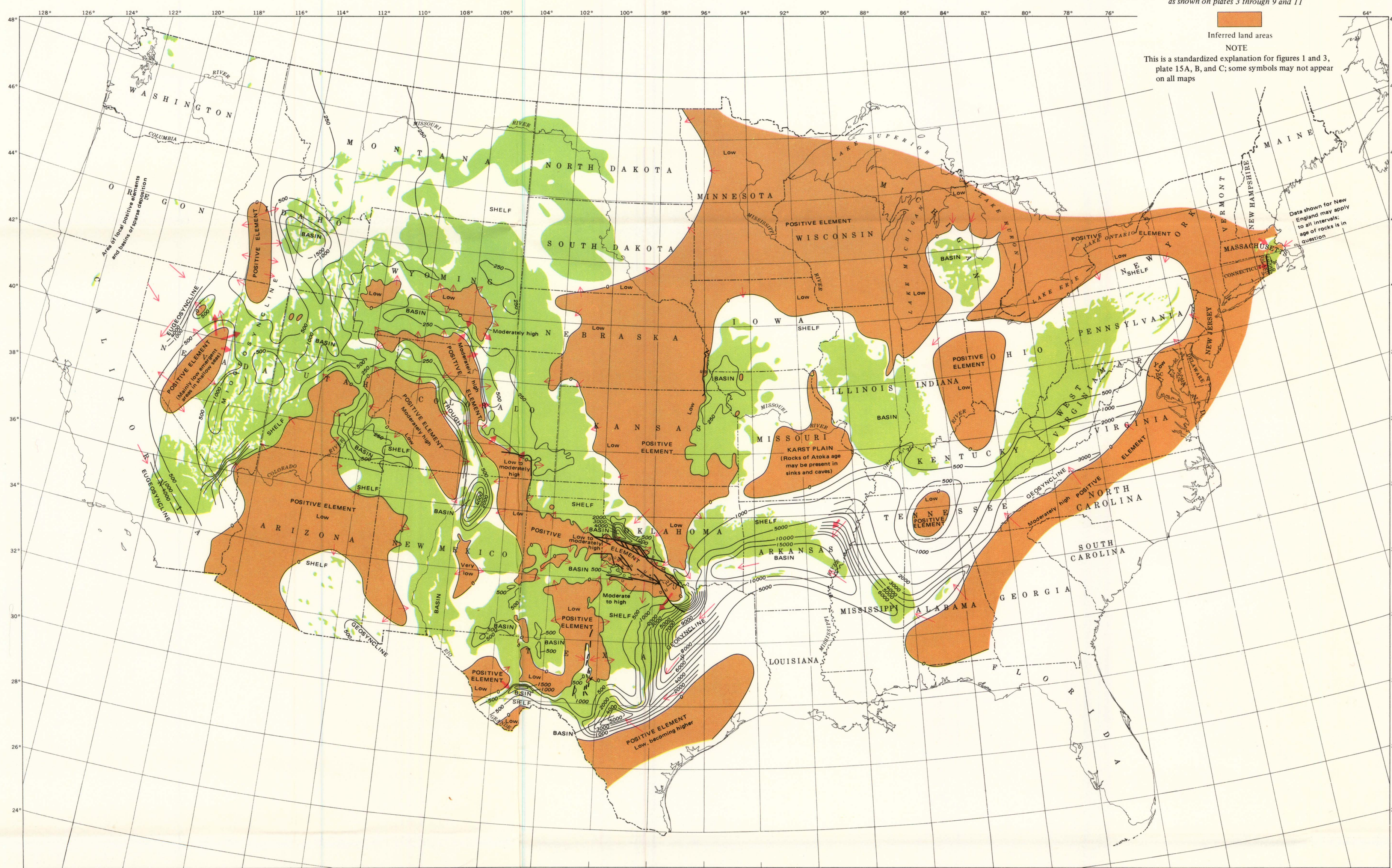


FIGURE 3. ROCKS OF INTERVAL B RESTORED TO THEIR PROBABLE EXTENT AND THICKNESS AT THE END OF DEPOSITION

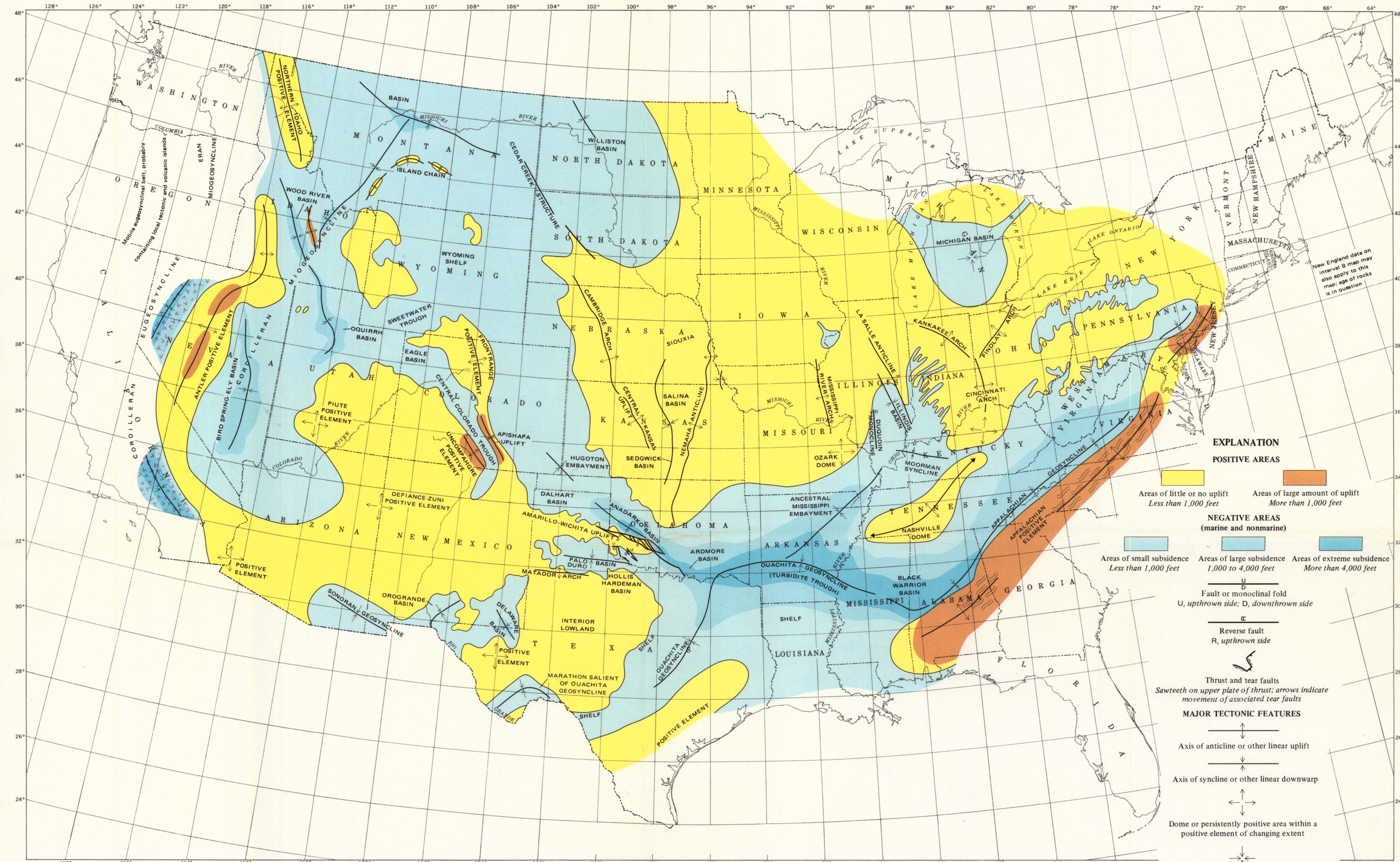


FIGURE 2. STRUCTURAL FEATURES OF INTERVAL A DETERMINED FROM RESTORED ISOPACH MAP (FIG. 1)

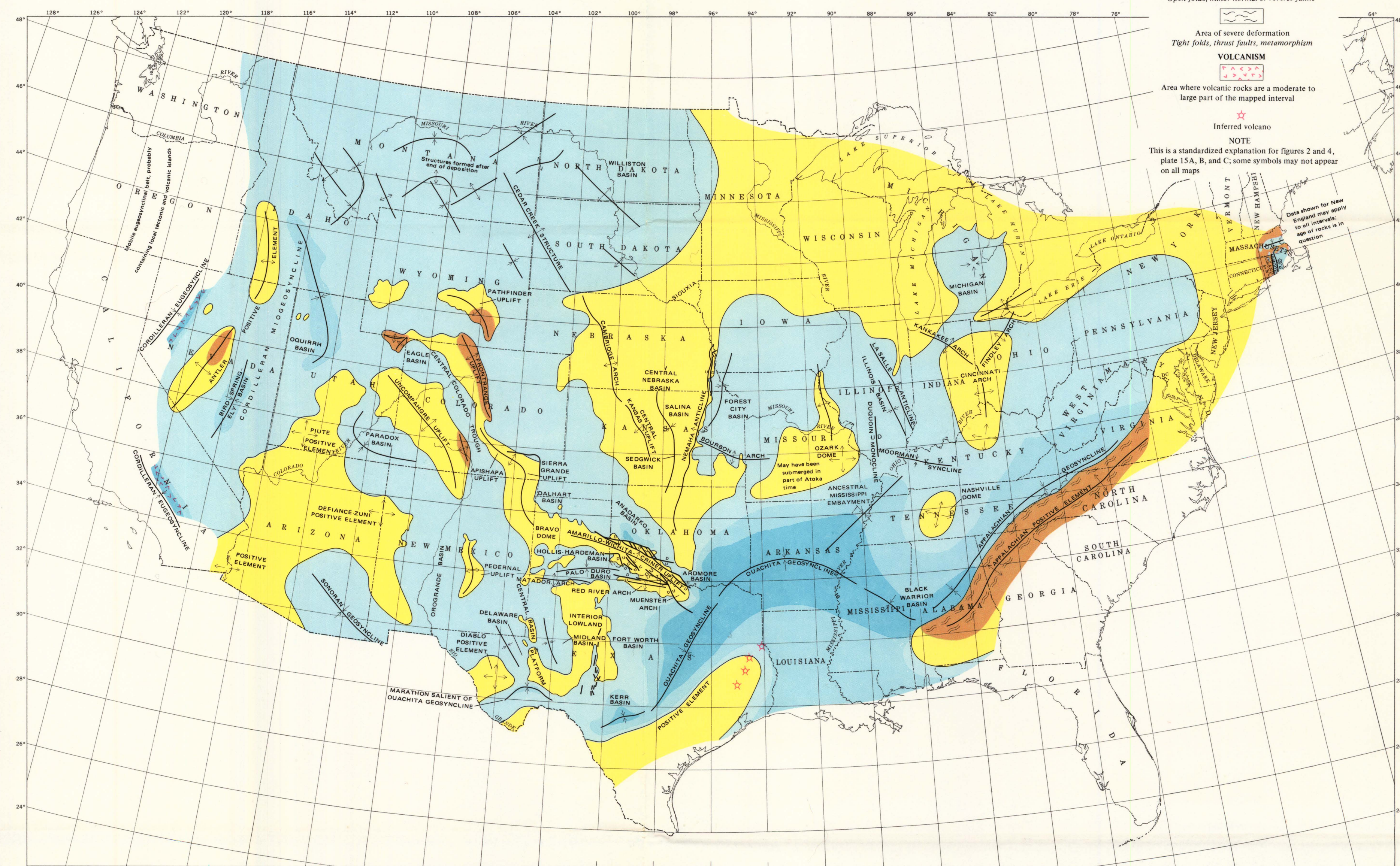


FIGURE 4. STRUCTURAL FEATURES OF INTERVAL B DETERMINED FROM RESTORED ISOPACH MAP (FIG. 3)

INTERPRETIVE MAPS, INTERVALS A AND B OF THE PENNSYLVANIAN SYSTEM

