

FIGURE 1. ROCKS OF INTERVAL C RESTORED TO THEIR PROBABLE EXTENT AND THICKNESS AT THE END OF DEPOSITION

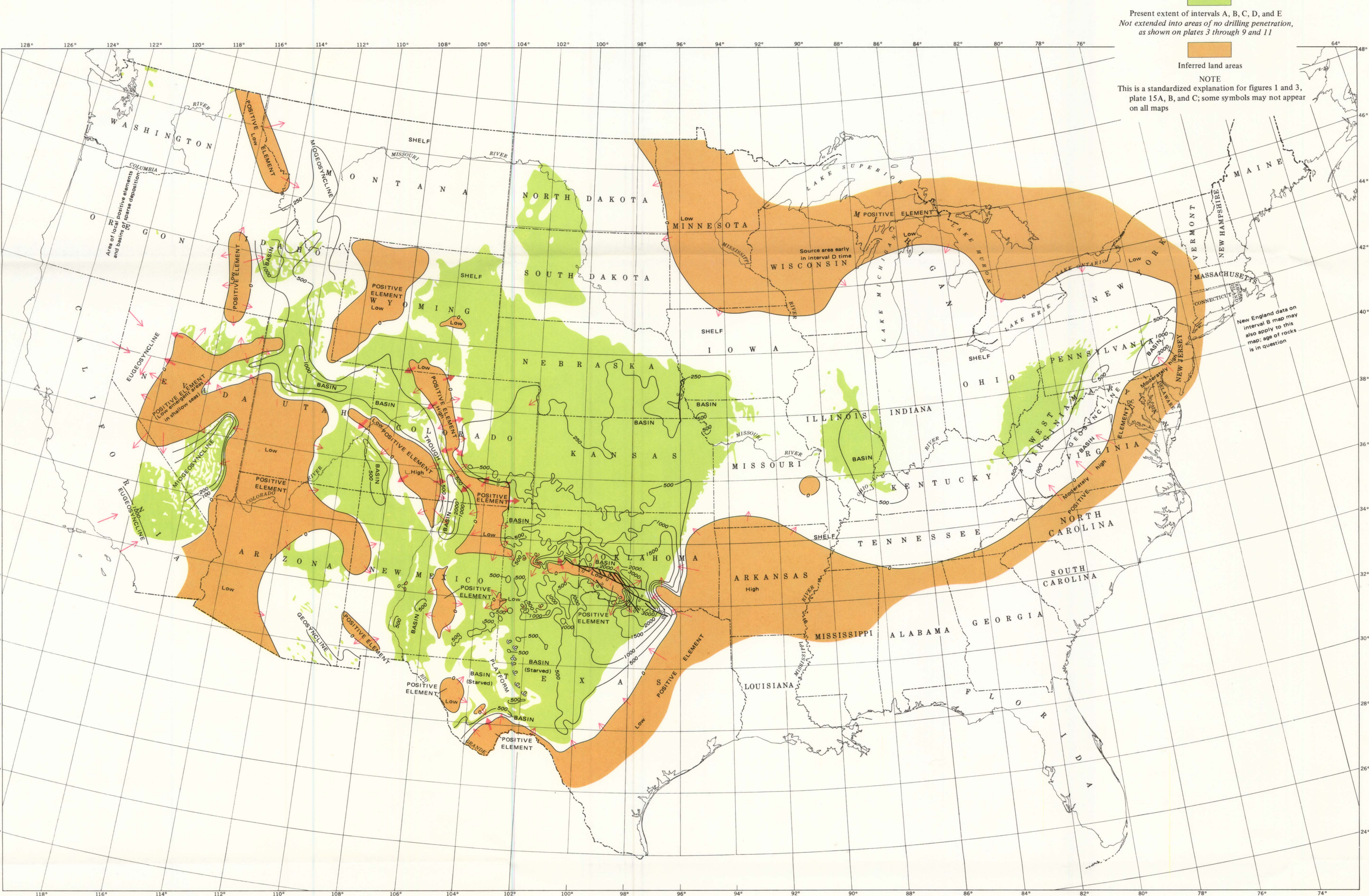


FIGURE 3. ROCKS OF INTERVAL D RESTORED TO THEIR PROBABLE EXTENT AND THICKNESS AT THE END OF DEPOSITION

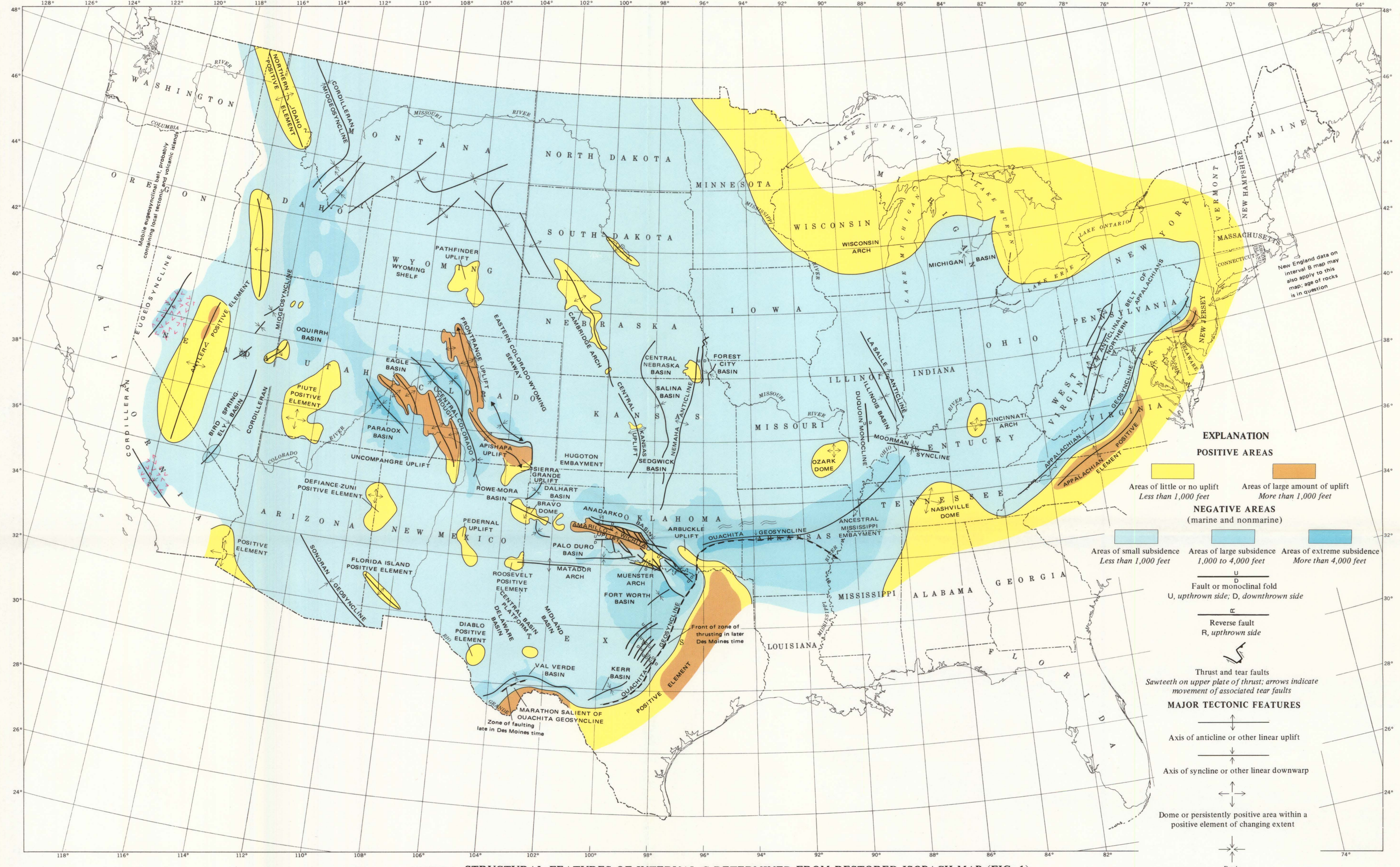


FIGURE 2. STRUCTURAL FEATURES OF INTERVAL C DETERMINED FROM RESTORED ISOPACH MAP (FIG. 1)

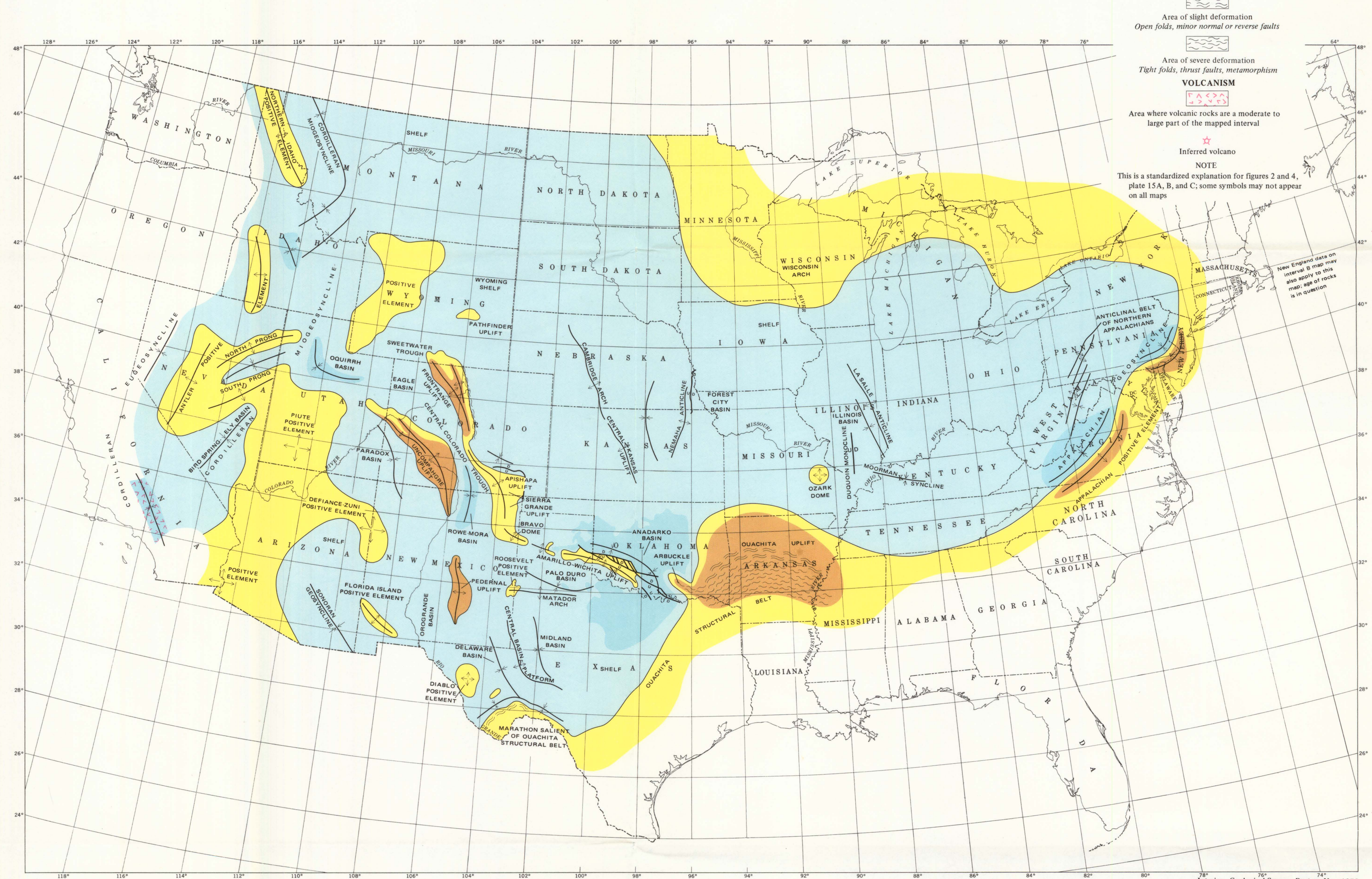


FIGURE 4. STRUCTURAL FEATURES OF INTERVAL D DETERMINED FROM RESTORED ISOPACH MAP (FIG. 3)

INTERPRETIVE MAPS, INTERVALS C AND D OF THE PENNSYLVANIAN SYSTEM

