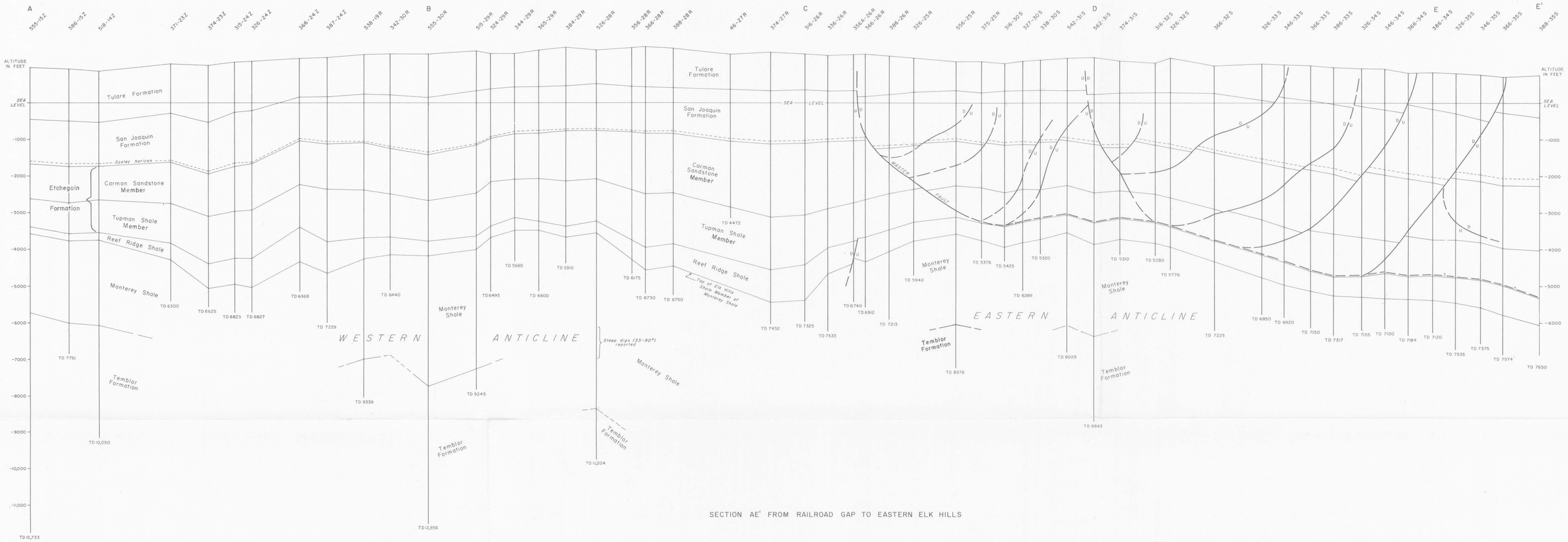

SECTION AE' FROM RAILROAD GAP TO EASTERN ELK HILLS

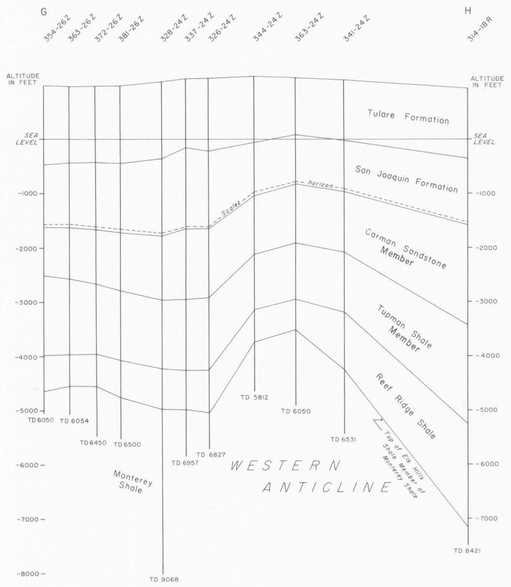

SECTION GH FROM ASPHALTO NORTHEASTWARD ACROSS WESTERN ELK HILLS

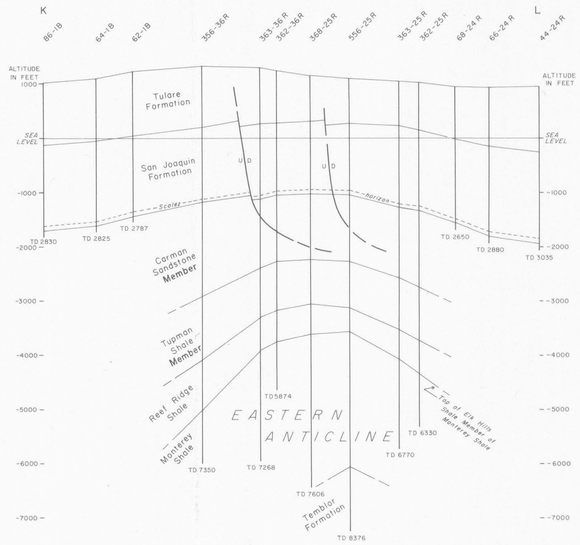

SECTION KL NORTHWARD ACROSS CENTRAL ELK HILLS

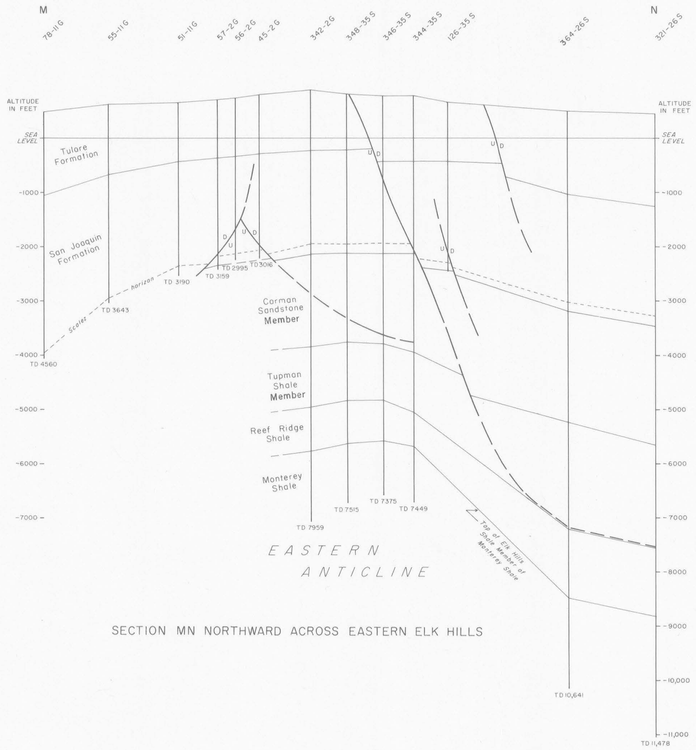

SECTION MN NORTHWARD ACROSS EASTERN ELK HILLS

EXPLANATION

Major normal fault
Solid where missing interval could be identified on electric log
Dashed where interpreted
D is downthrown side
U is upthrown side

0 2000 4000 6000 FEET

0 2000 METRES

Vertical exaggeration 2:1

Lines of sections shown on figure 29

STRUCTURE SECTIONS OF ELK HILLS, KERN COUNTY, CALIFORNIA

U.S. GOVERNMENT PRINTING OFFICE: 1975—689-906/7