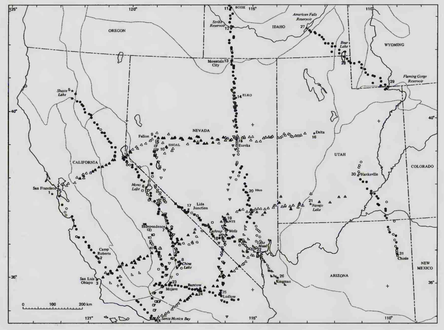



FIGURE 10.–Record section of the profile from Eureka (15) to Fallon (9). Two or three traces of each seismogram are plotted (see table 55).

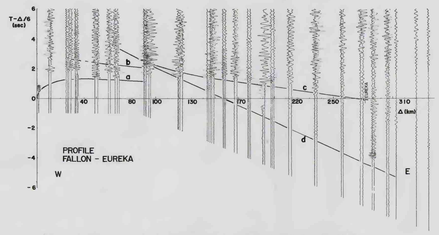

FIGURE 11.–Record section of the profile from Fallon (9) to Eureka (15). Data in table 56.

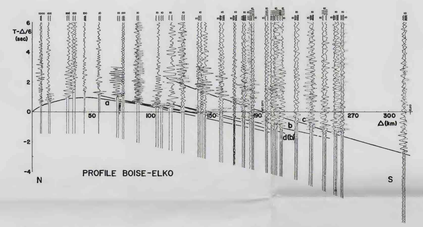

FIGURE 13.–Record section of the profile from Boise (11) to Elko (14). Data in table 57. The corresponding calibration at the top of each trace is marked in microvolts.

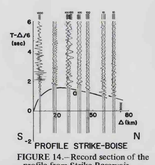

FIGURE 14.–Record section of the profile from Strike Reservoir (12) to Boise (11). Data in table 58.

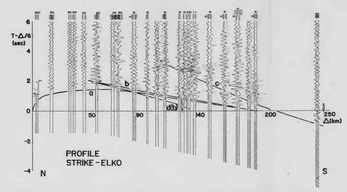

FIGURE 15.–Record section of the profile from Strike Reservoir (12) to Elko (14). Data in table 59.

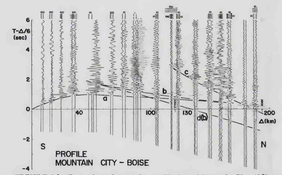

FIGURE 16.–Record section of the profile from Mountain City (13) to Boise (11). Data in table 60.

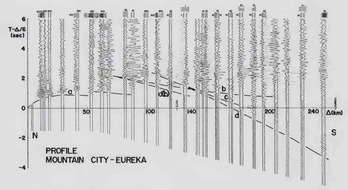

FIGURE 17.–Record section of the profile from Mountain City (13) to Eureka (15). Data in table 61.

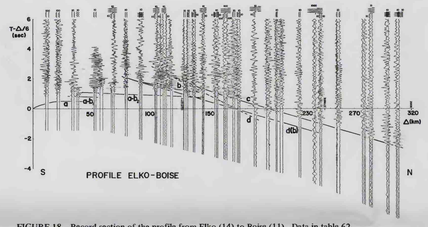

FIGURE 18.–Record section of the profile from Elko (14) to Boise (11). Data in table 62.



FIGURE 19.–Record section of the profile from Elko (14) to Eureka (15). Data in table 63.

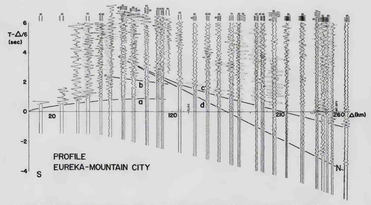

FIGURE 20.–Record section of the profile from Eureka (15) to Mountain City (13). Data in table 64.

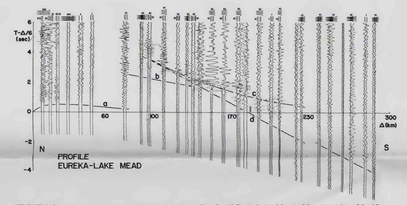

FIGURE 21.–Record section of the profile from Eureka (15) to Lake Mead (22). Data in table 65.



FIGURE 22.–Record section of the profile from Hiko (20) to Eureka (15). Data in table 66.

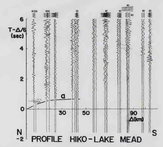

FIGURE 23.–Record section of the profile from Hiko (20) to Lake Mead (22). Data in table 67.

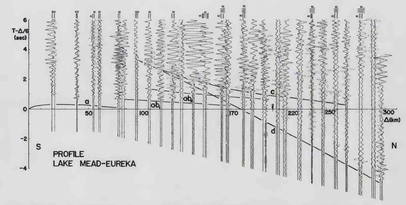

FIGURE 24.–Record section of the profile from Lake Mead (22) to Eureka (15). Data in table 68.

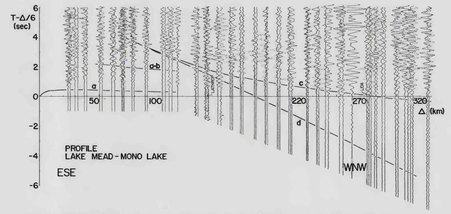

FIGURE 26.–Record section of the profile from Lake Mead (22) to Mono Lake (6). Data in table 69.

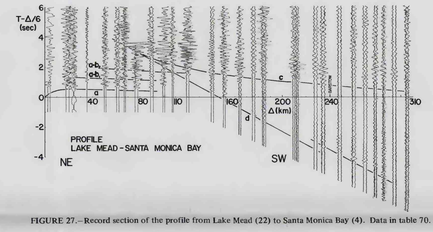

FIGURE 27.–Record section of the profile from Lake Mead (22) to Santa Monica Bay (4). Data in table 70.

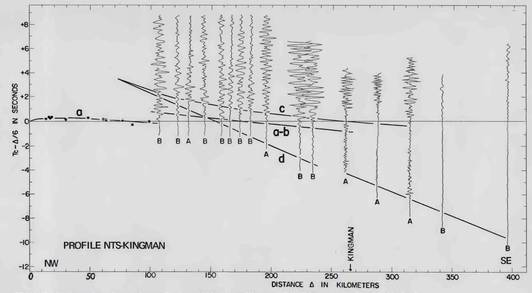

FIGURE 28.–Record section of the profile from NTS (19) to Kingman (26) (Diment and others, 1961, fig. 8). The correlation shown here differs from that published by Diment and others.

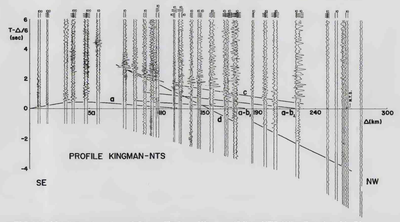

FIGURE 29.–Record section of the profile from Kingman (26) to NTS (19). Data in table 71.

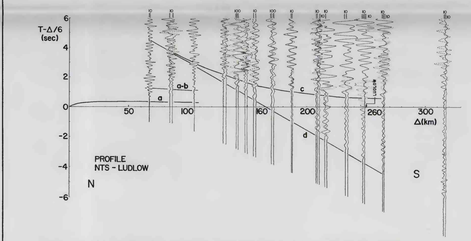

FIGURE 30.–Record section of the profile from NTS (19) to Ludlow (25). Data in table 72.



FIGURE 31.–Record section of the profile from Ludlow (25) to NTS (19). Data in table 73.

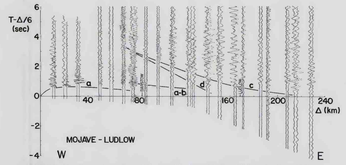

FIGURE 35.–Record section of the profile from Mojave (23) to Ludlow (25). Data in table 74.

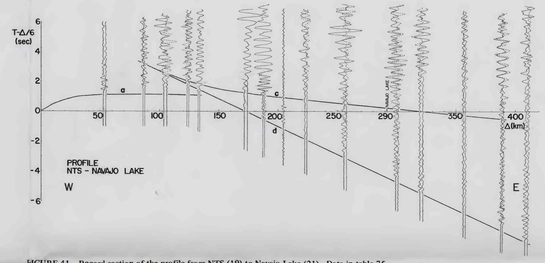

FIGURE 41.–Record section of the profile from NTS (19) to Navajo Lake (21). Data in table 75.

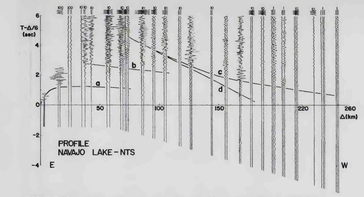

FIGURE 42.–Record section of the profile from Navajo Lake (21) to NTS (19). Data in table 76.

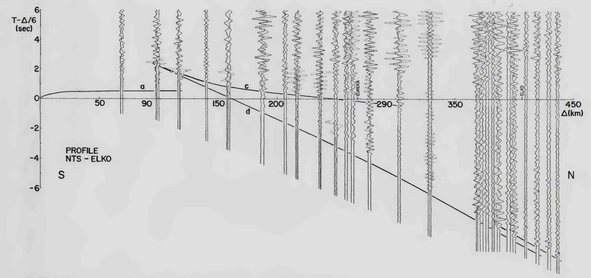

FIGURE 43.–Record section of the profile from NTS (19) to Elko (14). Data in table 77.

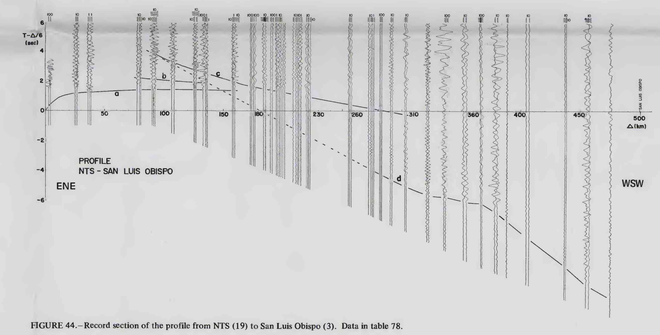

FIGURE 44.–Record section of the profile from NTS (19) to San Luis Obispo (3). Data in table 78.

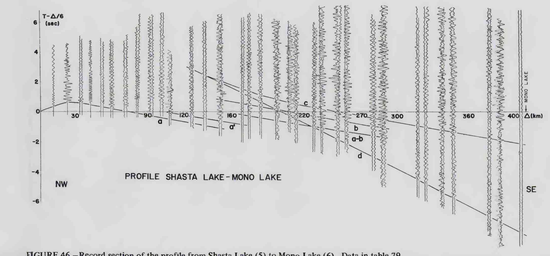

FIGURE 46.–Record section of the profile from Shasta Lake (5) to Mono Lake (6). Data in table 79.

☆Interior–Geological Survey, Reston, Va.–1979–G77079

RECORD SECTIONS OF SEISMIC PROFILES