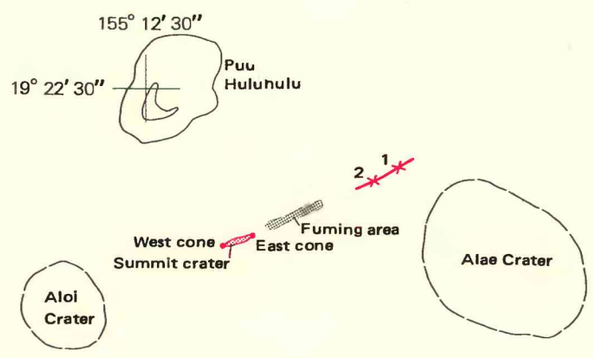

A. July 6-31, 1970

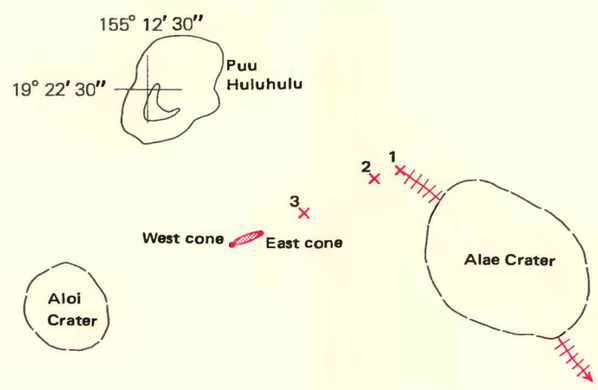

B. August 1-22, 1970

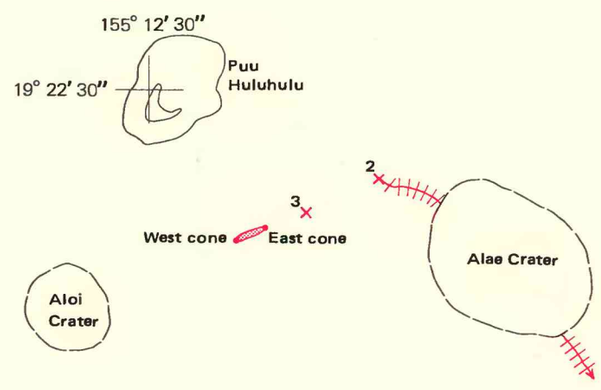

C. August 23 - September 22, 1970

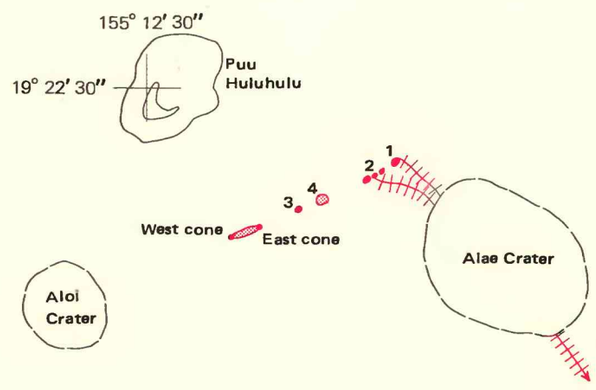

D. September 23 - October 27, 1970

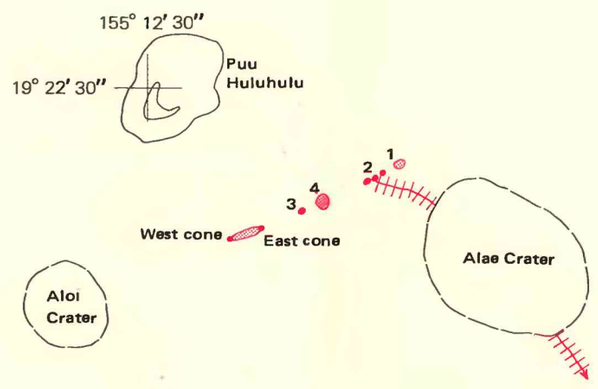

E. October 28 - November 12, 1970

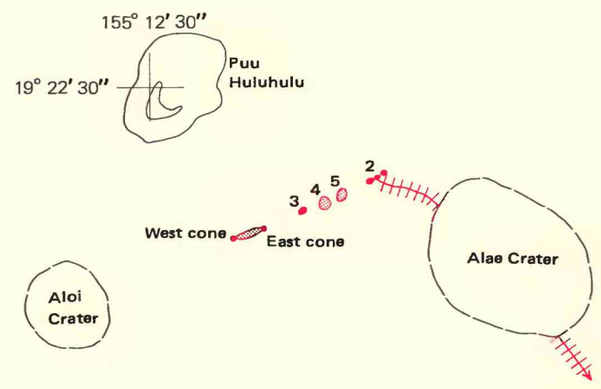

F. November 13 - 27, 1970

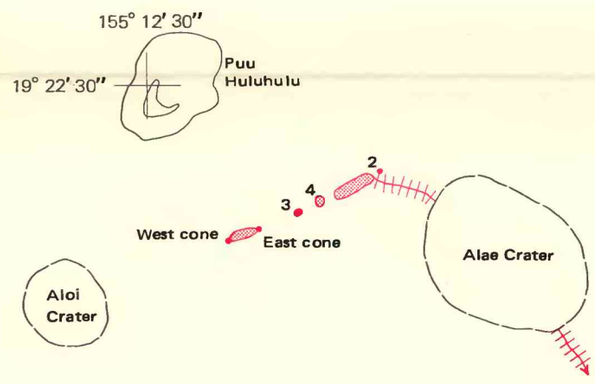

G. November 28 - December 5, 1970

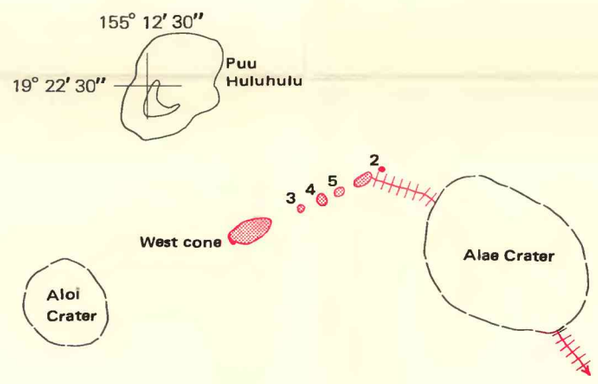

H. December 6-20, 1970

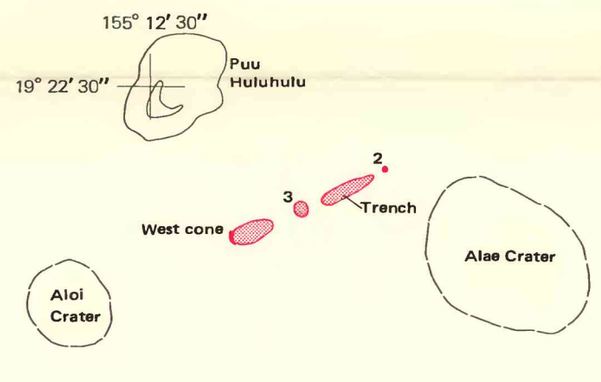

I. December 21, 1970 - January 1, 1971

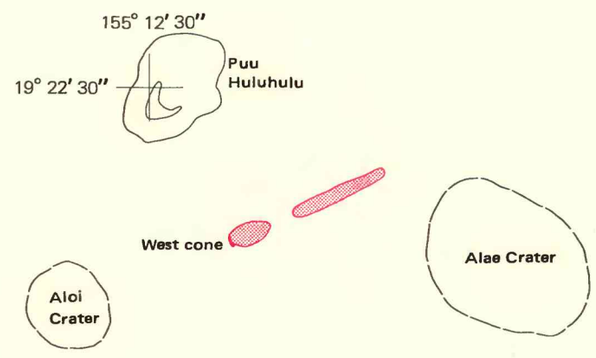

J. January 2-20, 1971

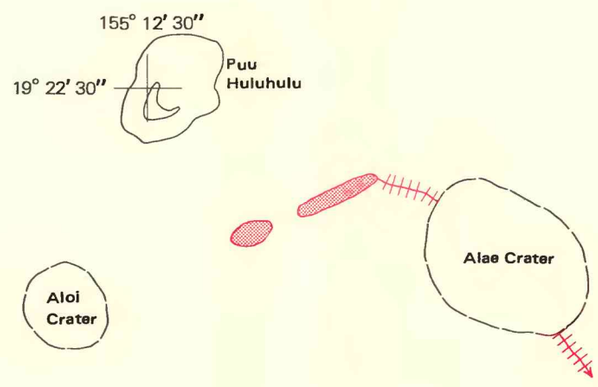

K. January 21-27, 1971

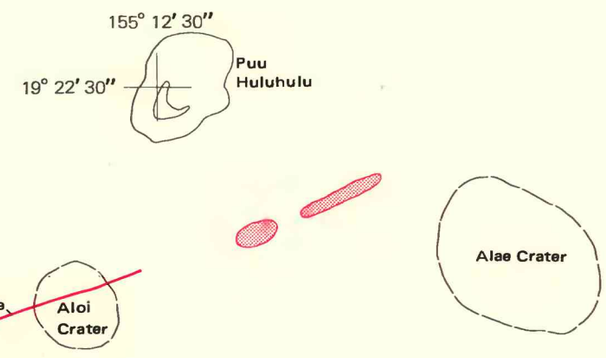

L. January 28 - February 10, 1971

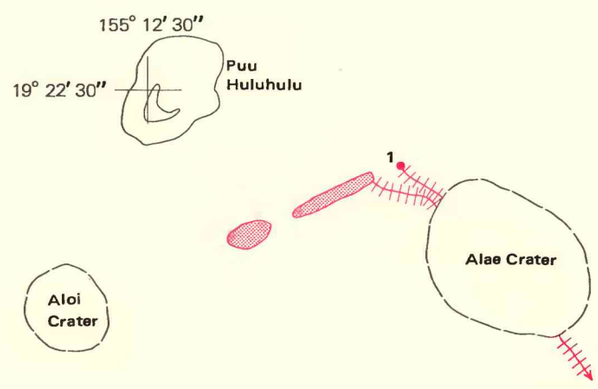

M. February 11-19, 1971

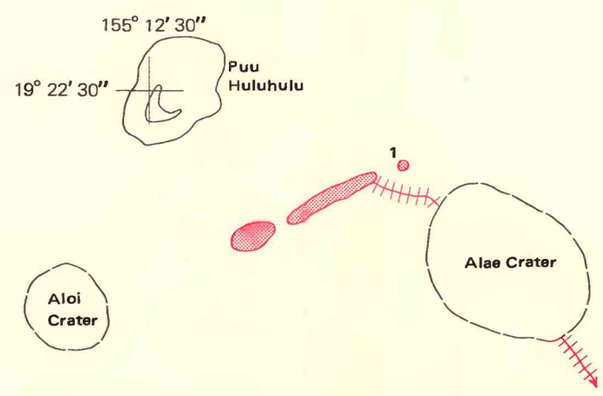

N. February 20 - March 23, 1971

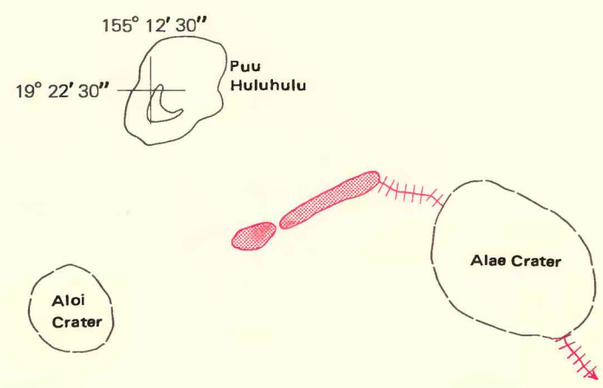

O. March 24 - April 12, 1971

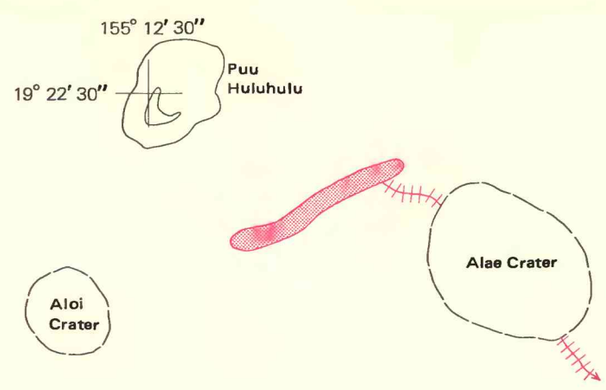

P. April 13 - June 1, 1971

Note: No changes occurred between June 1971 and end of eruption. Buried sites of Aloi and Alae Craters, and selected topographic contours of Puu Huluhulu, indicated for reference.

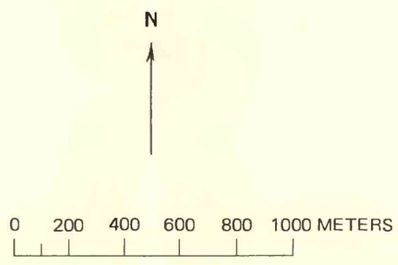

EXPLANATION

Crater

Cone

Vent with no marked crater or cone

Lava tube, arrow shows flow direction

Fissure of January 28 - February 10, 1971

Note: These symbols indicate only those features that contained lava during the indicated time interval

☆ Interior — Geological Survey, Reston, Va.— 1978 — G77283

MAPS SHOWING CHANGES IN CONFIGURATION AND LOCATION OF VENTS AT MAUNA ULU, JULY 1970 TO JUNE 1971