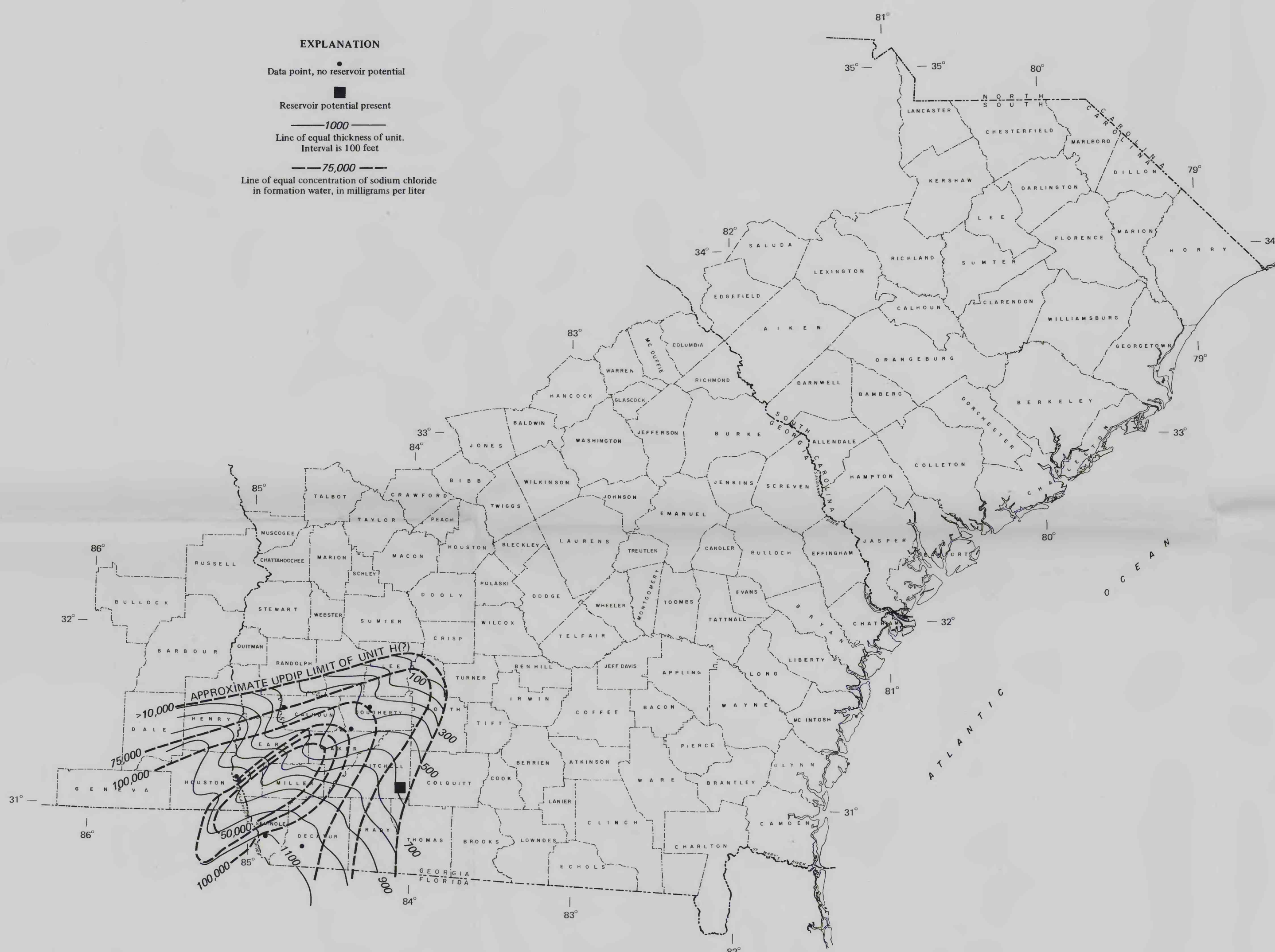
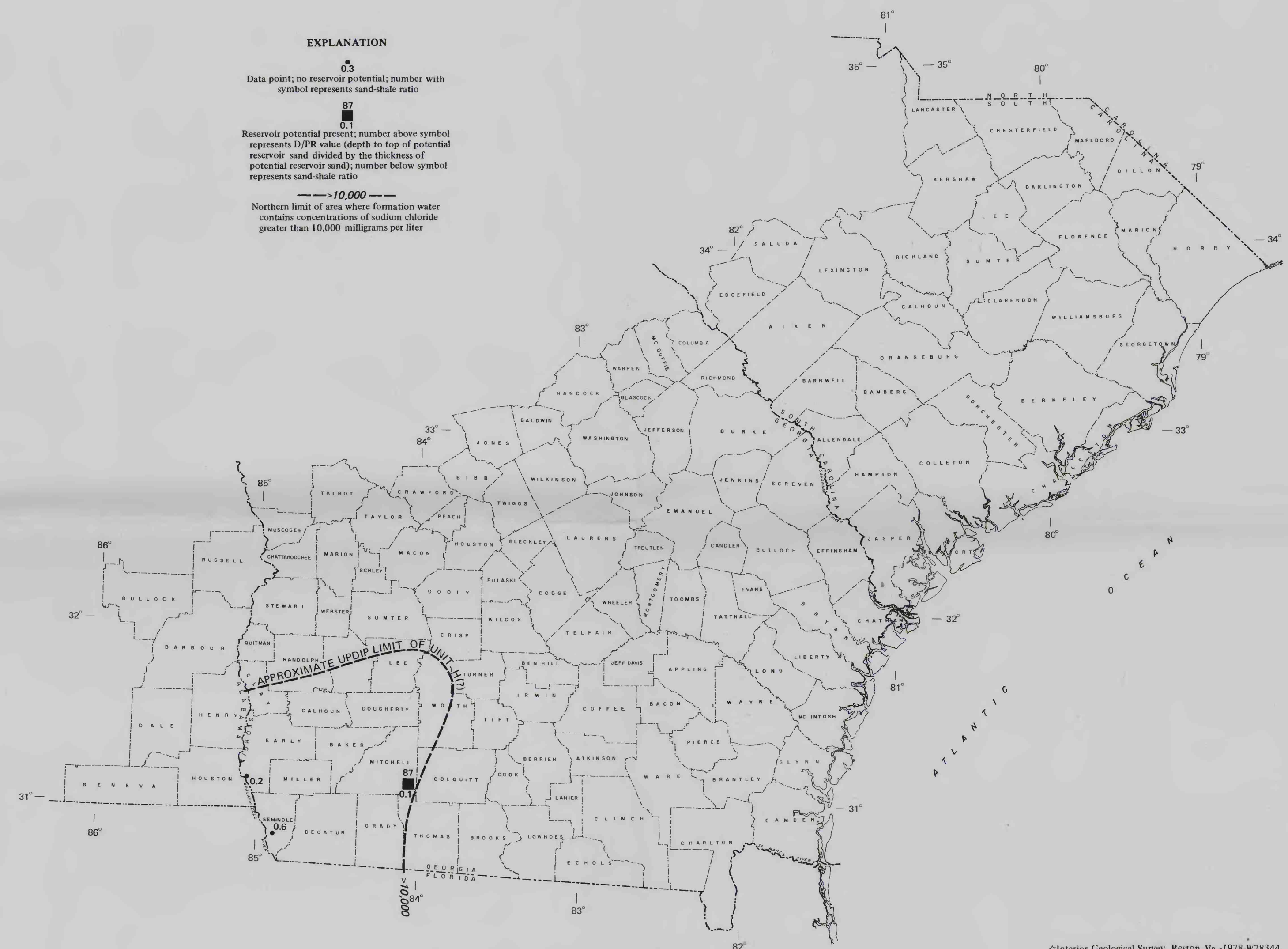


A. STRUCTURAL TOP OF UNIT H(?)

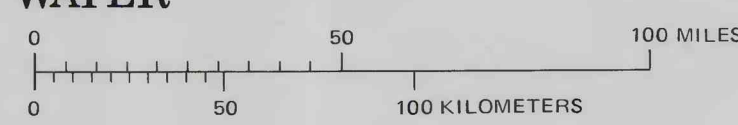


B. THICKNESS AND SODIUM CHLORIDE CONCENTRATION OF UNIT H(?) IN AREA OF NON-USEABLE GROUND WATER



C. SAND-SHALE DISTRIBUTION MAP, UNIT H(?)

Base from U.S. Coast and Geodetic Survey



©Interior-Geological Survey, Reston, Va. 1978-W78344